








DIRECTION	MILEPOINT	LOCATION CODE (SHEET 4)	SIGN CODE	WIDTH (IN)	HEIGHT (IN)	SHEETING REMARKS	SIGN LEGEND	NEW SIGNS		EXISTING SIGNS			EXIST POST		NUMBER OF NEW POSTS	SQUARE STEEL (IN)			TUBULAR STEEL Ø (IN)				SIGN FRAME REQUIRED	REMARKS	SIGN DETAIL LOCATION				
								"A"	"B"	RETAIN	SALVAGE FROM	SALVAGE TO	REMOVE	RETAIN		REMOVE	1.75	2.00	2.50	FOUNDATION	3.00	3.50			4.00	5.00	SHSM	SIGN DETAIL SHEET #	STANDARD SHEET #
																	(LB / FT)				(LB / FT)								
EB WARREN TH-5							FY-FLUORESCENT YELLOW FYG-FLUORESCENT YELLOW GREEN															"SHSM"-STANDARD HIGHWAY SIGNS AND MARKINGS BOOK							
EB	2.511	A	R2-1				SPEED LIMIT 40																6-5-18						
EB	2.520	AB	D3-1				TIMBERLINE DRIVE			1																			
EB	2.655	AB	D3-1				GRAND HOLLOW RD																						
		AB	D3-1	68	12			5.67																	22				
EB	2.699	A	W3-1				 STOP AHEAD																						
		A	W3-1	30	30			6.25																X					
EB	2.792	A	M3-1	24	12			2.00														2C	NORTH, GREEN ON WHITE			E-136B			
		A	VM1-5	30	24			5.00																		E-136B			
		A	M6-1	21	15			2.19															LEFT ARROW, GREEN ON WHITE			E-136B			
		A	M3-3	24	12			2.00															SOUTH, GREEN ON WHITE			E-136B			
		A	VM1-5	30	24			5.00																		E-136B			
		A	M6-1	21	15			2.19															RIGHT ARROW, GREEN ON WHITE			E-136B			
EB	2.874	A	R1-1				 M.M. STOP			1	1	1																	
		A	R1-1	30	30			6.25																X					
SIGN SUMMARY SHEET							SHEET TOTALS	36.54	0.00	1	0	0 ¹	0 ⁵	0	0	6	78.00 ^{90.0}	0	0.0	0.0	0.0	0.0	PROJECT NAME: STATEWIDE-NORTH REGION PROJECT NUMBER: STP HRRR(22)						
VERMONT AGENCY OF TRANSPORTATION							TOWN DIRECTIONAL TOTALS	200.0	0.0	14	2	2	23	0	0	35	525.0	0			0.0	FILE NAME: z14k100tsswarrenTH5 EB.xls PLOT DATE: 5/5/2017 PROJECT MANAGER: K. RUTTER DRAWN BY: R. SHEDD DESIGNED BY: R. SHEDD CHECKED S. GOODWIN WARREN TH-5 EASTBOUND 5 SHEET 230 OF 255							