











DIRECTION	MILEPOINT	LOCATION CODE (SHEET 4)	SIGN CODE	WIDTH (IN)	HEIGHT (IN)	SHEETING REMARKS	SIGN LEGEND	NEW SIGNS		EXISTING SIGNS			EXIST POST		NUMBER OF NEW POSTS	SQUARE STEEL (IN)			TUBULAR STEEL Ø (IN)				SIGN FRAME REQUIRED	REMARKS	SIGN DETAIL LOCATION				
								"A"	"B"	RETAIN	SALVAGE FROM	SALVAGE TO	REMOVE	RETAIN		REMOVE	1.75	2.00	2.50	FOUNDATION	3.00	3.50			4.00	5.00	SHSM	SIGN DETAIL SHEET #	STANDARD SHEET #
																	(LB / FT)				(LB / FT)								
SB ST JOHNSBURY TH-8							FY-FLUORESCENT YELLOW FYG-FLUORESCENT YELLOW GREEN															"SHSM"-STANDARD HIGHWAY SIGNS AND MARKINGS BOOK							
SB	3.520	F	VR-017	24	30			5.00						1			16.50	X				5-30-18 INSTALL 15 FT ± NORHT OF EXISTING SIGN AT MP 3.517			T-70				
		F	R2-1	24	30			5.00														SLIP BASE REQUIRED SEE SHEET 9	X						
SB	3.517	F	R2-1				SPEED LIMIT 40																						
SB	3.510	F	VR-017				LLL 24,000 LBS																						
SB	3.100	F	W1-4L	30	30			6.25						1			15.25	X				5-29-18 INSTALL 30 FT ± SOUTH OF UTILITY POLE 75/35/57 AT MP 3.106	X						
		F	W13-1p	18	18			2.25															X						
SB	3.087	F	W1-8				LEFT CHEVRON																						
SB	3.069	F	W1-8	24	30			5.00						1			13.25	X				INSTALL 95 FT ± SOUTH OF EXISTING SIGN AT MP 3.087	X						
SB	3.068	E	W1-8	24	30			5.00						1			13.50	X					X						
SB	3.046	F	W1-8	24	30			5.00						1			13.75	X				INSTALL 120 FT ± SOUTH OF PROPOSED SIGN AT MP 3.069	X						
SB	3.045	E	W1-8	24	30			5.00						1			13.75	X					X						
SB	3.023	F	W1-8	24	30			5.00						1			13.25	X				INSTALL 120 FT ± SOUTH OF PROPOSED SIGN AT MP 3.046	X						
SB	3.022	E	W1-8	24	30			5.00						1			13.50	X					X						
SB	3.050	F	W1-8				LEFT CHEVRON																						
SIGN SUMMARY SHEET							SHEET TOTALS	48.50	0.00	0	0	0	4	0	0	8	112.75		0	0.0	0.0	0.0	0.0	PROJECT NAME: STATEWIDE-NORTH REGION					
								SF	SF	EA	EA	EA	EA	EA	EA	EA	FT	EA	LB	LB	LB	LB	PROJECT NUMBER: STP HRRR(22)						
VERMONT AGENCY OF TRANSPORTATION							TOWN DIRECTIONAL TOTALS	165.2	0.0	4	0	0	11	0	0	31	465.0	0		0.0			FILE NAME: z14k100tssstionhsburv TH8 : PLOT DATE: 5/5/2017						
																					PROJECT MANAGER: K. RUTTER								
																					DESIGNED BY: R. SHEDD								
																					CHECKED: S. GOODWIN								
																					ST. JOHNSBURY TH-8 SOUTHBOUND 1	SHEET 218 OF 255							