








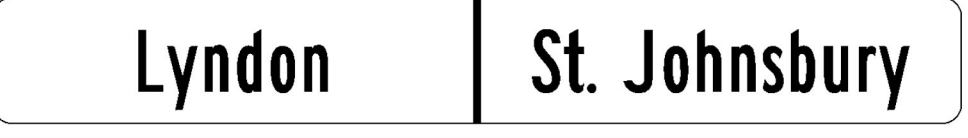




DIRECTION	MILEPOINT	LOCATION CODE (SHEET 4)	SIGN CODE	WIDTH (IN)	HEIGHT (IN)	SHEETING REMARKS	SIGN LEGEND	NEW SIGNS		EXISTING SIGNS			EXIST POST		NUMBER OF NEW POSTS	SQUARE STEEL (IN)			TUBULAR STEEL Ø (IN)				SIGN FRAME REQUIRED	REMARKS	SIGN DETAIL LOCATION				
								"A"	"B"	RETAIN	SALVAGE FROM	SALVAGE TO	REMOVE	RETAIN		REMOVE	1.75	2.00	2.50	FOUNDATION	3.00	3.50			4.00	5.00	SHSM	SIGN DETAIL SHEET #	STANDARD SHEET #
																	(LB / FT)				(LB / FT)								
NB ST JOHNSBURY TH-8							FY-FLUORESCENT YELLOW FYG-FLUORESCENT YELLOW GREEN															"SHSM"-STANDARD HIGHWAY SIGNS AND MARKINGS BOOK							
NB	2.848	A	W1-4L	30	30			6.25							1	15.00 X								INSTALL 160 FT ± SOUTH OF EXISTING SIGN AT MP 2.878	X				
		A	W13-1p	18	18			2.25																					
NB	2.878	A	W1-8				LEFT CHEVRON																						
																													
NB	2.878	A	W1-8	24	30			5.00							1	13.75 X													
NB	2.879	B	W1-8	24	30			5.00							1	14.00 X													
NB	2.895	A	W1-8				LEFT CHEVRON																						
NB	2.911	A	W1-8				LEFT CHEVRON																						
NB	2.924	A	W1-8	24	30			5.00							1	12.25 X								INSTALL 155 FT ± NORTH OF EXISTING SIGN AT MP 2.895	X				
NB	2.925	B	W1-8	24	30			5.00							1	12.50 X													
NB	2.947	A	W1-8	24	30			5.00							1	13.25 X								INSTALL 120 FT ± NORTH OF PROPOSED SIGN AT MP 2.924	X				
NB	2.948	B	W1-8	24	30			5.00							1	13.50 X													
NB	3.525	C	VD-024	72	10			5.00							2	12.25 X 12.25								SIGN 5-30-18			T-94		
NB	3.525	A	VR-017	24	30			5.00							1	16.50 X									SLIP BASE REQUIRED SEE SHEET 9			T-70	
		A	R2-1	30	36			7.50																					
SIGN SUMMARY SHEET							SHEET TOTALS	56.00	0.00	0	0	0	5 9	0	0	10	135.25 150.0	0	0.0	0.0	0.0	0.0	0.0	PROJECT NAME: STATEWIDE-NORTH REGION					
VERMONT AGENCY OF TRANSPORTATION							TOWN DIRECTIONAL TOTALS	220.5	0.0	1	0	0	14	0	0	44	660.0	0					PROJECT NUMBER: STP HRRR(22)						
																						FILE NAME: z14k100tssstionsburv TH8	PLOT DATE: 5/5/2017						
																						PROJECT MANAGER: K. RUTTER	DRAWN BY: R. SHEDD						
																						DESIGNED BY: R. SHEDD	CHECKED: S. GOODWIN						
																						ST. JOHNSBURY TH-8 NORTHBOUND 4	SHEET 217 OF 255						