










DIRECTION	MILEPOINT	LOCATION CODE (SHEET 4)	SIGN CODE	WIDTH (IN)	HEIGHT (IN)	SHEETING REMARKS	SIGN LEGEND	NEW SIGNS		EXISTING SIGNS			EXIST POST		NUMBER OF NEW POSTS	SQUARE STEEL (IN)			TUBULAR STEEL Ø (IN)				SIGN FRAME REQUIRED	REMARKS	SIGN DETAIL LOCATION				
								"A"	"B"	RETAIN	SALVAGE FROM	SALVAGE TO	REMOVE	RETAIN		REMOVE	1.75	2.00	2.50	FOUNDATION	3.00	3.50			4.00	5.00	SHSM	SIGN DETAIL SHEET #	STANDARD SHEET #
																	(LB / FT)				(LB / FT)								
<b>NB SOUTH HERO TH-13</b>							FY-FLUORESCENT YELLOW FYG-FLUORESCENT YELLOW GREEN															"SHSM"-STANDARD HIGHWAY SIGNS AND MARKINGS BOOK							
NB	1.266	C	R2-1				 SPEED LIMIT 35					1		X															
		C	R2-1	24	30			5.00																INSTALL IN SAME LOCATION AS EXISTING ON LAKEVIEW RD	X				
NB	1.274	D	R1-1				 STOP					1		X															
		D	R1-1	30	30			6.25																4-20-18					
NB	1.274	C	W3-1	30	30			6.25																INSTALL 10 FT ± IN FRONT OF UTILITY POLE 72/36/304/A ON LAKE VIEW RD	X				
NB	1.290	A	R2-1				 SPEED LIMIT 25					1		X															
		A	R2-1	24	30			5.00																4-24-18'					
NB	1.413	A	W1-1R	30	30			6.25																INSTALL 100 FT ± SOUTH OF EXISTING SIGN AT MP 1.432	X				
		A	W13-1p	18	18			2.25																	X				
NB	1.432	A	W11-5									1		X															
		A	W11-5	30	30			6.25																	X				
NB	1.577	A	R2-1				 SPEED LIMIT 35					1		X															
		A	R2-1	24	30			5.00																	X				
NB	2.744	C	R2-1				 SPEED LIMIT 40					1		X															
		C	R2-1	24	30			5.00																4-27-18		INSTALL IN SAME LOCATION AS EXISTING ON STATION RD	X		
<b>SIGN SUMMARY SHEET</b>							<b>SHEET TOTALS</b>	47.25	0.00	0	0	0	6	0	0	8	114.75	0	0.0	0.0	0.0	0.0	PROJECT NAME: STATEWIDE-NORTH REGION						
																						PROJECT NUMBER: STP HRRR(22)							
VERMONT AGENCY OF TRANSPORTATION							<b>TOWN DIRECTIONAL TOTALS</b>	228.9	0.0	0	0	0	30	0	0	45	675.0	0		0.0			FILE NAME: z14k100tsssouthheroTH13 N	PLOT DATE: 5/5/2017					
																						PROJECT MANAGER: K. RUTTER	DRAWN BY: R. SHEDD						
																						DESIGNED BY: R. SHEDD	CHECKED: S. GOODWIN						
																						SOUTH HERO TH-13 NORTHBOUND 2	SHEET 198	OF 255					