








DIRECTION	MILEPOINT	LOCATION CODE (SHEET 4)	SIGN CODE	WIDTH (IN)	HEIGHT (IN)	SHEETING REMARKS	SIGN LEGEND	NEW SIGNS		EXISTING SIGNS			EXIST POST		NUMBER OF NEW POSTS	SQUARE STEEL (IN)			TUBULAR STEEL Ø (IN)				SIGN FRAME REQUIRED	REMARKS	SIGN DETAIL LOCATION				
								"A"	"B"	RETAIN	SALVAGE FROM	SALVAGE TO	REMOVE	RETAIN		REMOVE	1.75	2.00	2.50	FOUNDATION	3.00	3.50			4.00	5.00	SHSM	SIGN DETAIL SHEET #	STANDARD SHEET #
																	(LB / FT)				(LB / FT)								
<b>WB ROXBURY TH-1</b>							FY-FLUORESCENT YELLOW FYG-FLUORESCENT YELLOW GREEN															"SHSM"-STANDARD HIGHWAY SIGNS AND MARKINGS BOOK							
WB	2.395	F	R2-1				SPEED LIMIT 40																						
WB	2.363	F	R2-1	24	30			5.00														14.25 X		5-25-18 INSTALL 170 FT ± WEST OF EXISTING SIGN AT MP 2.395	X				
WB	2.010	F	R2-1				SPEED LIMIT 40																						
		F	R2-1	24	30			5.00														13.00 X		5-28-18	X				
WB	1.853	F					MODIFIED WINDING ROAD																						
																													
WB	1.800	F	W1-4MeL	36	36			9.00														14.00 X 14.50		5-24-18 INSTALL 310 FT ± EAST OF UTILITY POLE 28 AT MP 1.741		26			
WB	1.761 - 1.722	F		6	8		INSTALL (4) NEW DELINEATOR POSTS																						
WB	1.711	EF	D3-1				NORTHFIELD RD																						
		EF	D3-1	52	12			4.33														12.00 X 12.50		5-28-18		18			
WB	1.707	H	R1-1				STOP																						
		H	R1-1	30	30			6.25														13.00 X			X				
WB	1.638	F	R2-5A				REDUCED SPEED AHEAD																						
																													
WB	1.496	F	R2-1				SPEED LIMIT 35																						
		F	R2-1	30	36			7.50														14.25 X		4 DEL.	X				
<b>SIGN SUMMARY SHEET</b>							SHEET TOTALS	37.08	0.00	0	0	0	7	0	0	8	107.50 <del>126.0</del>	0	0.0	0.0	0.0	0.0	PROJECT NAME: STATEWIDE-NORTH REGION PROJECT NUMBER: STP HRRR(22)						
VERMONT AGENCY OF TRANSPORTATION							TOWN DIRECTIONAL TOTALS	98.9	0.0	3	1	1	16	0	0	20	300.0	0		0.0			FILE NAME: z14k100tssroxburv TH1 WB.x PLOT DATE: 5/5/2017 PROJECT MANAGER: K. RUTTER DRAWN BY: R. SHEDD DESIGNED BY: R. SHEDD CHECKED: S. GOODWIN ROXBURY TH-1 WESTBOUND 2 SHEET 191 OF 255						