






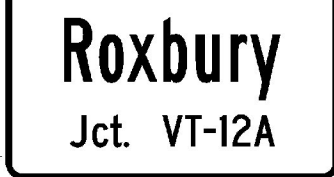


| DIRECTION | MILEPOINT | LOCATION CODE (SHEET 4) | SIGN CODE | WIDTH (IN) | HEIGHT (IN) | SHEETING REMARKS | SIGN LEGEND | NEW SIGNS | | EXISTING SIGNS | | | EXIST POST | | NUMBER OF NEW POSTS | SQUARE STEEL (IN) | | | TUBULAR STEEL Ø (IN) | | | | SIGN FRAME REQUIRED | REMARKS | SIGN DETAIL LOCATION | | | | |
|----------------------------------|-----------|-------------------------|-----------|------------|-------------|------------------|--|-----------|------|----------------|--------------|------------|------------|--------|---------------------|---------------------|-----------------|------|----------------------|------------|-----------|--|--|---------------------|----------------------|------|------|---------------------|------------------|
| | | | | | | | | "A" | "B" | RETAIN | SALVAGE FROM | SALVAGE TO | REMOVE | RETAIN | | REMOVE | 1.75 | 2.00 | 2.50 | FOUNDATION | 3.00 | 3.50 | | | 4.00 | 5.00 | SHSM | SIGN DETAIL SHEET # | STANDARD SHEET # |
| | | | | | | | | | | | | | | | | | (LB / FT) | | | | (LB / FT) | | | | | | | | |
| EB ROXBURY TH-1 | | | | | | | FY-FLUORESCENT YELLOW FYG-FLUORESCENT YELLOW GREEN | | | | | | | | | | | | | | | "SHSM"-STANDARD HIGHWAY SIGNS AND MARKINGS BOOK | | | | | | | |
| EB | 1.615 | A | | | | |  SCHOOL BUS TURN AROUND | | | | | | | | | | | | | | | MISSING 5-28-18 | | | | | | | |
| | | A | S3-2 | 36 | 36 | FYG | | 9.00 | | | | | | | 2 | 13.25 X 13.75 | | | | | | INSTALL 25 ± EAST OF UTILITY POLE #2 AT MP 1.610 | X | | | | | | |
| EB | 1.666 | C | VR-017 | | | |  LLL 16,000 POUNDS | | | | | | | | | | | | | | | | | | | | | | |
| | | C | VR-017 | 24 | 30 | | | 5.00 | | | | | | | 1 | 12.25 X | | | | | | INSTALL IN SAME LOCATION AS EXISTING | | | T-70 | | | | |
| EB | 1.672 | AB | D3-1 | | | | CARRIE HOWE RD | | | | | | | | | | | | | | | | | | | | | | |
| | | AB | D3-1 | 64 | 12 | |  Carrie Howe Rd | | 5.33 | | | | | | 2 | 12.75 X 12.75 | | | | | | | | | 18 | | | | |
| EB | 1.672 | D | R1-1 | | | |  STOP | | | | | | | | | | | | | | | | | | | | | | |
| | | D | R1-1 | 30 | 30 | | | 6.25 | | | | | | | 1 | 13.75 X | | | | | | REPLACE BEHIND RAIL NEXT TO STREET SIGN | X | | | | | | |
| EB | 1.829 | A | R2-1 | | | |  SPEED LIMIT 40 | | | | | | | | | | | | | | | | | | | | | | |
| | | A | R2-1 | 24 | 30 | | | 5.00 | | | | | | | | | | | | | | REPLACE SIGN ON RETAINED POST | X | | | | | | |
| EB | 2.010 | A | R2-1 | 24 | 30 | |  SPEED LIMIT 40 | | 5.00 | | | | | | 1 | 12.75 X 13.50 | | | | | | INSTALL 35 FT ± WEST OF UTILITY POLE 2 AT MP 2.017 | X | | | | | | |
| EB | 2.223 | A | R2-5A | | | |  REDUCED SPEED AHEAD | | | | | | | | | | | | | | | | | | | | | | |
| | | A | W3-5 | 36 | 36 | | | 9.00 | | | | | | | 2 | 14.75 X 16.50 | | | | | | INSTAL 30 FT ± EAST OF REMOVED SIGNS AT MP 2.223 | X | | | | | | |
| EB | 2.271 | A | VD-018B | 30 | 18 | |  Roxbury Jct. VT-12A | | 3.75 | | | | | | 1 | 12.75 X | | | | | | INSTALL 225 ± EAST OF SIGN AT MP 2.229 | | 18 | T-95 | | | | |
| SIGN SUMMARY SHEET | | | | | | | SHEET TOTALS | 48.33 | 0.00 | 0 | 0 | 0 | 5 6 | 0 | 0 | 10 | 148.75 150.0 | 0 | 0.0 | 0.0 | 0.0 | 0.0 | PROJECT NAME: STATEWIDE-NORTH REGION | | | | | | |
| | | | | | | | | SF | SF | EA | EA | EA | EA | EA | EA | EA | FT | EA | LB | LB | LB | LB | PROJECT NUMBER: STP HRRR(22) | | | | | | |
| VERMONT AGENCY OF TRANSPORTATION | | | | | | | TOWN DIRECTIONAL TOTALS | 163.3 | 0.0 | 6 | 0 | 0 | 24 | 0 | 0 | 33 | 495.0 | 0 | | 0.0 | | | FILE NAME: z14k100tssroxburv TH1 EB.xl | PLOT DATE: 5/5/2017 | | | | | |
| | | | | | | | | | | | | | | | | | | | | | | PROJECT MANAGER: K. RUTTER | DRAWN BY: R. SHEDD | | | | | | |
| | | | | | | | | | | | | | | | | | | | | | | DESIGNED BY: R. SHEDD | CHECKED: S. GOODWIN | | | | | | |
| | | | | | | | | | | | | | | | | | | | | | | ROXBURY TH-1 EASTBOUND 2 | SHEET 187 | OF 255 | | | | | |