


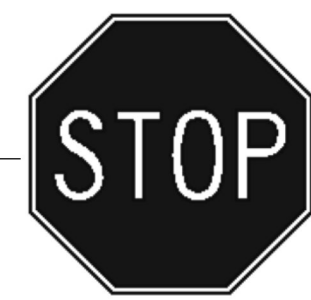


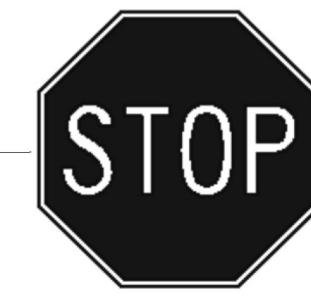






DIRECTION	MILEPOINT	LOCATION CODE (SHEET 4)	SIGN CODE	WIDTH (IN)	HEIGHT (IN)	SHEETING REMARKS	SIGN LEGEND	NEW SIGNS		EXISTING SIGNS			EXIST POST		NUMBER OF NEW POSTS	SQUARE STEEL (IN)			TUBULAR STEEL Ø (IN)				SIGN FRAME REQUIRED	REMARKS	SIGN DETAIL LOCATION				
								"A"	"B"	RETAIN	SALVAGE FROM	SALVAGE TO	REMOVE	RETAIN		REMOVE	1.75	2.00	2.50	FOUNDATION	3.00	3.50			4.00	5.00	SHSM	SIGN DETAIL SHEET #	STANDARD SHEET #
																	(LB / FT)				(LB / FT)								
SB RICHFORD TH-2							FY-FLUORESCENT YELLOW FYG-FLUORESCENT YELLOW GREEN															"SHSM"-STANDARD HIGHWAY SIGNS AND MARKINGS BOOK							
SB	4.425	F	W2-7L	36	36			9.00							2	15.75 X 16.00							5-8-18 INSTALL 100 FT ± SOUTH OF UTILITY POLE 21 AT MP 4.444	X					
		F	W16-8a	48	15			5.00																17					
		F	W13-1p	18	18			2.25															INSTALL ON LEFT POST	X					
SB	4.341	EF	D3-1				GUILMETTE RD																						
		H	R1-1																										
		H	R1-1	30	30			6.25							1	12.50 X									X				
SB	4.341	EF	D3-1	52	12			4.33															INSTALL ON STOP SIGN SIDE OF GUILMETTE RD			16			
SB	3.845	EF	D3-1	68	12			5.67															INSTALL ON LEGAL LOAD SIDE OF WIGHTMAN HILL RD			16			
SB	3.832	H	R1-1																				NEW SIGN PLACED BY TOWN						
		H	R1-1	30	30			6.25		1					1	X							RETAINED	X					
SB	3.260	F	W1-2R	30	30			6.25															5-9-18 INSTALL 85 FT ± SOUTH OF AND ACROSS FROM UTILITY POLE 23/60-1 AT MP 3.276	X					
		F	W13-1p	18	18			2.25																	X				
SB	2.980	F	W1-5L																										
		F	W1-5L	30	30			6.25																	X				
		F	W13-1p	18	18			2.25																	X				
SIGN SUMMARY SHEET							SHEET TOTALS	49.50 55.75	0.00	0	0	0	2 4	0	0	10	119.00 150.0	0	0.0	0.0	0.0	0.0		PROJECT NAME: STATEWIDE-NORTH REGION					
								SF	SF	EA	EA	EA	EA	EA	EA	EA	EA	EA	EA	EA	EA	EA		PROJECT NUMBER: STP HRRR(22)					
VERMONT AGENCY OF TRANSPORTATION							TOWN DIRECTIONAL TOTALS	148.8	0.0	0	0	0	16	0	0	28	420.0	0		0.0				FILE NAME: z14k100tssrichford TH2 SB.xl	PLOT DATE: 5/5/2017				
																							PROJECT MANAGER: K. RUTTER	DRAWN BY: R. SHEDD					
																							DESIGNED BY: R. SHEDD	CHECKED: S. GOODWIN					
																							RICHFORD TH-2 SOUTHBOUND 2	SHEET 183	OF	255			