










DIRECTION	MILEPOINT	LOCATION CODE (SHEET 4)	SIGN CODE	WIDTH (IN)	HEIGHT (IN)	SHEETING REMARKS	SIGN LEGEND	NEW SIGNS		EXISTING SIGNS			EXIST POST		NUMBER OF NEW POSTS	SQUARE STEEL (IN)			TUBULAR STEEL Ø (IN)				SIGN FRAME REQUIRED	REMARKS	SIGN DETAIL LOCATION				
								"A"	"B"	RETAIN	SALVAGE FROM	SALVAGE TO	REMOVE	RETAIN		REMOVE	1.75	2.00	2.50	FOUNDATION	3.00	3.50			4.00	5.00	SHSM	SIGN DETAIL SHEET #	STANDARD SHEET #
																	(LB / FT)				(LB / FT)								
<b>NB RICHFORD TH-2</b>							FY-FLUORESCENT YELLOW FYG-FLUORESCENT YELLOW GREEN															"SHSM"-STANDARD HIGHWAY SIGNS AND MARKINGS BOOK							
NB	4.768	A	W8-5				 SLIPPERY WHEN WET WARNING																5-9-18						
		A	W8-5	30	30			6.25																X					
NB	5.052	A	W1-2MbR				MODIFIED RIGHT CURVE																						
NB	5.085	A	W1-2MbR	36	36			9.00															INSTALL 25 FT ± SOUTH OF UTILITY POLE 89A 7 AT MP 5.090			27			
		A	W16-8p	24	8		 Short St	1.33															INSTALL ON LEFT POST			17			
		A	W13-1p	18	18			2.25															INSTALL ON LEFT POST	X					
NB	5.145	A	W11-6				SNOWMOBILE																						
		A	W11-6H	30	30			6.25															HINGED/FOLDABLE	X					
NB	5.198	AB	D3-1				SHORT ST																MISSING						
		D	R1-1				STOP																MISSING						
		AB	D3-1	36	12		 Short st	3.00															MOUNT SHORT ST PERP. ON TOP OF STOP SIGN			16			
		D	R1-1	30	30		 STOP <small>RETAIN SIGN AND POST</small>	6.25																X					
NB	5.230	A	W3-1	30	30			6.25															INSTALL 265 FT ± SOUTH OF RETAINED STOP SIGN AT MP 5.280	X					
NB	5.280	D	R1-1				RECREATIONAL SNOWMOBILE STOP																						
		D	R1-1	18	18			2.25																X					
<b>SIGN SUMMARY SHEET</b>							<b>SHEET TOTALS</b>	42.83	0.00	0	0	0	4	6	0	0	7	86.00	0	0.0	0.0	0.0	0.0	PROJECT NAME: STATEWIDE-NORTH REGION					
							SF	SF	EA	EA	EA	EA	EA	EA	EA	EA	EA	FT	EA	LB	LB	LB	LB	PROJECT NUMBER: STP HRRR(22)					
VERMONT AGENCY OF TRANSPORTATION							<b>TOWN DIRECTIONAL TOTALS</b>	185.6	0.0	1	1	1	31	0	1	29	435.0	0				0.0	FILE NAME: z14k100tssrichford TH2 NB.xl PLOT DATE: 5/5/2017						
																						PROJECT MANAGER: K. RUTTER DRAWN BY: R. SHEDD							
																						DESIGNED BY: R. SHEDD CHECKED: S. GOODWIN							
																						RICHFORD TH-2 NORTHBOUND 5 SHEET 180 OF 255							