









DIRECTION	MILEPOINT	LOCATION CODE (SHEET 4)	SIGN CODE	WIDTH (IN)	HEIGHT (IN)	SHEETING REMARKS	SIGN LEGEND	NEW SIGNS		EXISTING SIGNS			EXIST POST		NUMBER OF NEW POSTS	SQUARE STEEL (IN)			TUBULAR STEEL Ø (IN)				SIGN FRAME REQUIRED	REMARKS	SIGN DETAIL LOCATION				
								"A"	"B"	RETAIN	SALVAGE FROM	SALVAGE TO	REMOVE	RETAIN		REMOVE	1.75	2.00	2.50	FOUNDATION	3.00	3.50			4.00	5.00	SHSM	SIGN DETAIL SHEET #	STANDARD SHEET #
																	(LB / FT)				(LB / FT)								
SB MORRISTOWN TH-6							FY-FLUORESCENT YELLOW FYG-FLUORESCENT YELLOW GREEN															"SHSM"-STANDARD HIGHWAY SIGNS AND MARKINGS BOOK							
SB	1.398	G	R2-5A				REDUCED SPEED AHEAD					1		X									5-16-18						
		G	R2-1	24	30			5.00							1		13.25	X					INSTALL IN SAME LOCATION AS EXISTING SIGN, 50 FT ± ON STANCLIFF RD FROM RANDOLPH RD	X					
SB	1.398	G	W11-4				CATTLE WARNING					1		X									REMOVE SIGN LOCATED ON STANCLIFF RD						
SB	1.388	H	R1-1				STOP					1		X															
		H	R1-1	30	30			6.25							1		13.50	X						X					
SB	1.321	F	R2-1	24	30			5.00							1		13.75	X					INSTALL 150 FT ± NORTH OF EXISTING SIGN AT MP 1.293	X					
SB	1.293	F	R2-1	24	30		SPEED LIMIT 40					1		X															
SB	1.293	F					(BICYCLE) SINGLE FILE ONLY					1		X															
		F	W11-1	30	30			6.25							1		17.50	X						X					
		F		18	24			3.00																	25				
SB	1.214	EF	D3-1				GREY FARM RD					1		X									5-15-18						
		EF	D3-1	56	12			4.67							2		12.50	X							13				
SB	1.208	H	R1-1	30	30			6.25 + 6.25							1		14.00	X					INSTALL STOP SIGN SIDE OF GREY FARM RD	X					
SB	0.824	F	R2-1				SPEED LIMIT 40					1		X															
		F	R2-1	24	30			5.00							1		15.00	X						X					
SIGN SUMMARY SHEET							SHEET TOTALS	47.67 41.42	0.00	0	0	0	7	0	0	8	112.00 120.0	0	0.0	0.0	0.0	0.0	PROJECT NAME: STATEWIDE-NORTH REGION	PROJECT NUMBER: STP HRRR(22)					
VERMONT AGENCY OF TRANSPORTATION							TOWN DIRECTIONAL TOTALS	264.2	0.0	1	0	0	43	0	0	51	765.0	0		0.0		FILE NAME: z14k100tssmorrystown TH6	PLOT DATE: 5/5/2017	DRAWN BY: R. SHEDD					
																					DESIGNED BY: R. SHEDD	CHECKED: S. GOODWIN	MORRISTOWN TH-6 SOUTHBOUND 7 SHEET 156 OF 255						