









DIRECTION	MILEPOINT	LOCATION CODE (SHEET 4)	SIGN CODE	WIDTH (IN)	HEIGHT (IN)	SHEETING REMARKS	SIGN LEGEND	NEW SIGNS		EXISTING SIGNS			EXIST POST		NUMBER OF NEW POSTS	SQUARE STEEL (IN)			TUBULAR STEEL Ø (IN)				SIGN FRAME REQUIRED	REMARKS	SIGN DETAIL LOCATION				
								"A"	"B"	RETAIN	SALVAGE FROM	SALVAGE TO	REMOVE	RETAIN		REMOVE	1.75	2.00	2.50	FOUNDATION	3.00	3.50			4.00	5.00	SHSM	SIGN DETAIL SHEET #	STANDARD SHEET #
																	(LB / FT)				(LB / FT)								
NB MORRISTOWN TH-6							FY-FLUORESCENT YELLOW FYG-FLUORESCENT YELLOW GREEN															"SHSM"-STANDARD HIGHWAY SIGNS AND MARKINGS BOOK							
NB	4.865 - 4.922	A		6	8		INSTALL (5) NEW DELINEATOR POSTS															INSTALL (10) NEW TYPE II 6"x8" WHITE DELINEATORS BACK TO BACK ON 5 NEW POSTS; INSTALL FIRST POST AT MP 4.865 85 FT± NORTH OF EXIST. UTILITY POLE, THEN EVERY 60 FT ± SEE SHEET 9 5-18-18							
NB	5.027	A	R2-1				 SPEED LIMIT 35				1		X									5-21-18							
		A	R2-1	24	30			5.00							1	14.00	X						X						
NB	5.278	A	R2-1				 SPEED LIMIT 35				1		X																
NB	5.502	A	R2-1	24	30		 SPEED LIMIT 35	5.00							1	X						INSTALL ACROSS FROM EXISTING SIGN SOUTHBOUND	X						
NB	5.760	A	W3-5	36	36		 SPEED LIMIT 25	9.00							2	15.50	X	14.50					INSTALL 80 FT ± SOUTH OF EXISTING SIGN AT MP 5.775	X					
NB	5.766	A	R2-1	30	36		 SPEED LIMIT 25	7.50							1	14.25	X					INSTALL 45 FT ± SOUTH OF EXISTING SIGN AT MP 5.775	X						
NB	5.775	AB	D3-1				WASHINGTON HWY				1		X																
		AB	D3-1	64	12		 Washington Hwy	5.33							2	8.25	X	10.00							13				
NB	5.784	D	R1-1				 STOP				1		X																
		D	R1-1	30	30			6.25							1	12.25	X						X						
NB	5.796	A	R2-1				 SPEED LIMIT 25				1		X																
		A	W1-1R	30	30			6.25							1	13.75	X						X						
SIGN SUMMARY SHEET							SHEET TOTALS	44.33	0.00	0	0	0	5	0	0	9	102.50		0	0.0	0.0	0.0	0.0	PROJECT NAME: STATEWIDE-NORTH REGION					
																							PROJECT NUMBER: STP HRRR(22)						
VERMONT AGENCY OF TRANSPORTATION							TOWN DIRECTIONAL TOTALS	296.2	0.0	0	0	0	41	0	0	63	945.0		0		0.0			FILE NAME: z14k100tssmorrilstownTH6 N	PLOT DATE: 5/5/2017				
																							PROJECT MANAGER: K. RUTTER	DRAWN BY: R. SHEDD					
																							DESIGNED BY: R. SHEDD	CHECKED: S. GOODWIN					
																							MORRISTOWN TH-6 NORTHBOUND 7	SHEET 148	OF	255			