








DIRECTION	MILEPOINT	LOCATION CODE (SHEET 4)	SIGN CODE	WIDTH (IN)	HEIGHT (IN)	SHEETING REMARKS	SIGN LEGEND	NEW SIGNS		EXISTING SIGNS			EXIST POST		NUMBER OF NEW POSTS	SQUARE STEEL (IN)			TUBULAR STEEL Ø (IN)				SIGN FRAME REQUIRED	REMARKS	SIGN DETAIL LOCATION				
								"A"	"B"	RETAIN	SALVAGE FROM	SALVAGE TO	REMOVE	RETAIN		REMOVE	1.75	2.00	2.50	FOUNDATION	3.00	3.50			4.00	5.00	SHSM	SIGN DETAIL SHEET #	STANDARD SHEET #
																	(LB / FT)				(LB / FT)								
NB MORRISTOWN TH-6							FY-FLUORESCENT YELLOW FYG-FLUORESCENT YELLOW GREEN															"SHSM"-STANDARD HIGHWAY SIGNS AND MARKINGS BOOK							
NB	4.594	AB	D3-1				FITZGERALD RD																5-18-18						
		AB	D3-1	52	12			4.33							2		11.00	X	11.75								13		
NB	4.601						REMOVE EMPTY POSTS																PAID FOR AS ITEM 621.81, REMOVAL AND DISPOSAL OF GUIDE POSTS. SEE SHEET 8						
NB	4.601	D	R1-1				 STOP																						
		D	R1-1	30	30			6.25							1		13.25	X									X		
NB	4.620	A	R2-5A				REDUCED SPEED AHEAD																						
NB	4.740	A	R2-1				 SPEED LIMIT 35																						
		A	R2-1	30	36			7.50							1		13.75	X									X		
NB	4.771	A	W5-2				 NARROW BRIDGE																						
		A	W5-2	36	36			9.00							2		14.25	X	13.75								X		
NB	4.813	A	OM3-R																										
		A	OM3-R	12	36			3.00							1		10.75	X									X		
NB	4.820	B	OM3-L	12	36																								
		B	OM3-L	12	36			3.00							1		10.75	X									X		
NB	4.843	A	W1-4L	30	30																		INSTALL 30 FT ± SOUTH OF UTILITY POLE VofM/31/30 1/2 /MW&L AT MP 4.849						
		A	W1-4L	30	30			6.25							1		15.00	X									X		
SIGN SUMMARY SHEET							SHEET TOTALS	39.33	0.00	0	0	0	6	0	0	9	114.25							PROJECT NAME: STATEWIDE-NORTH REGION					
							SF	SF	EA	EA	EA	EA	EA	EA	EA	EA	FT	EA	LB	LB	LB	LB	PROJECT NUMBER: STP HRRR(22)						
VERMONT AGENCY OF TRANSPORTATION							TOWN DIRECTIONAL TOTALS	296.2	0.0	0	0	0	41	0	0	63	945.0	0				0.0	FILE NAME: z14k100tssmorrystownTH6 N	PLOT DATE: 5/5/2017					
																						PROJECT MANAGER: K. RUTTER	DRAWN BY: R. SHEDD						
																						DESIGNED BY: R. SHEDD	CHECKED: S. GOODWIN						
																						MORRISTOWN TH-6 NORTHBOUND 6	SHEET 147 OF 255						

4 G.P. REM.