










DIRECTION	MILEPOINT	LOCATION CODE (SHEET 4)	SIGN CODE	WIDTH (IN)	HEIGHT (IN)	SHEETING REMARKS	SIGN LEGEND	NEW SIGNS		EXISTING SIGNS			EXIST POST		NUMBER OF NEW POSTS	SQUARE STEEL (IN)			TUBULAR STEEL Ø (IN)				SIGN FRAME REQUIRED	REMARKS	SIGN DETAIL LOCATION				
								"A"	"B"	RETAIN	SALVAGE FROM	SALVAGE TO	REMOVE	RETAIN		REMOVE	1.75	2.00	2.50	FOUNDATION	3.00	3.50			4.00	5.00	SHSM	SIGN DETAIL SHEET #	STANDARD SHEET #
																	(LB / FT)				(LB / FT)								
NB MORRISTOWN TH-6							FY-FLUORESCENT YELLOW FYG-FLUORESCENT YELLOW GREEN															"SHSM"-STANDARD HIGHWAY SIGNS AND MARKINGS BOOK							
NB	2.967	A	R2-1				 SPEED LIMIT 40					1		X									5-18-18						
		A	R2-1	24	30			5.00							1		12.75	X						X					
NB	3.424	A	W1-4R	30	30			6.25							1		12.75	X					INSTALL 405 FT ± SOUTH OF EXISTING SIGN AT MP 3.501	X					
NB	3.501	A	R2-1				 SPEED LIMIT 40					1		X															
		A	R2-1	24	30			5.00							1		13.50	X						X					
NB	3.998	A					 (BICYCLE) SINGLE FILE ONLY					1		X															
		A	W11-1	30	30			6.25							1		17.25	X						X					
		A		18	24		 SINGLE FILE ONLY	3.00																	25				
NB	4.045	AB	D3-1				 EARL GREY RD					1		X															
NB	4.053	D	R1-1	30	30			6.25							1		13.25	X					INSTALL 40 FT ± NORTH OF EXISTING SIGN AT MP 4.045	X					
NB	4.054	AB	D3-1	52	12		 Earl Grey Rd	4.33							2		11.25	X	11.25				INSTALL 5 FT ± NORTH OF PROPOSED SIGN AT MP 4.053		13				
NB	4.094	A	R2-1				 SPEED LIMIT 40					1		X															
		A	R2-1	24	30			5.00							1		14.00	X						X					
NB	4.592 - 4.594						REMOVE EMPTY POSTS							X									PAID FOR AS ITEM 621.81, REMOVAL AND DISPOSAL OF GUIDE POSTS, SEE SHEET 8						
SIGN SUMMARY SHEET							SHEET TOTALS	41.08	0.00	0	0	0	5	0	0	8	106.00	0	0.0	0.0	0.0	0.0	PROJECT NAME: STATEWIDE-NORTH REGION						
							SF	SF	EA	EA	EA	EA	EA	EA	EA	EA	FT	EA	LB	LB	LB	LB	PROJECT NUMBER: STP HRRR(22)						
VERMONT AGENCY OF TRANSPORTATION							TOWN DIRECTIONAL TOTALS	296.2	0.0	0	0	0	41	0	0	63	945.0	0		0.0			FILE NAME: z14k100tssmorrystownTH6 N	PLOT DATE: 5/5/2017					
																					PROJECT MANAGER: K. RUTTER	DRAWN BY: R. SHEDD							
																					DESIGNED BY: R. SHEDD	CHECKED: S. GOODWIN							
																					MORRISTOWN TH-6 NORTHBOUND 5	SHEET 146 OF 255							

5 G.P. REM.