









DIRECTION	MILEPOINT	LOCATION CODE (SHEET 4)	SIGN CODE	WIDTH (IN)	HEIGHT (IN)	SHEETING REMARKS	SIGN LEGEND	NEW SIGNS		EXISTING SIGNS			EXIST POST		NUMBER OF NEW POSTS	SQUARE STEEL (IN)			TUBULAR STEEL Ø (IN)				SIGN FRAME REQUIRED	REMARKS	SIGN DETAIL LOCATION				
								"A"	"B"	RETAIN	SALVAGE FROM	SALVAGE TO	REMOVE	RETAIN		REMOVE	1.75	2.00	2.50	FOUNDATION	3.00	3.50			4.00	5.00	SHSM	SIGN DETAIL SHEET #	STANDARD SHEET #
																	(LB / FT)				(LB / FT)								
NB MORRISTOWN TH-6							FY-FLUORESCENT YELLOW FYG-FLUORESCENT YELLOW GREEN															"SHSM"-STANDARD HIGHWAY SIGNS AND MARKINGS BOOK							
NB	2.155 - 2.171	A		6	8		INSTALL (3) NEW DELINEATOR POSTS															INSTALL (6) NEW TYPE II 6"x8" WHITE DELINEATORS BACK TO BACK ON 3 NEW POSTS; INSTALL FIRST POST AT MP 2.155, 40 FT ± FROM EXIST. STREET SIGN AT MP 2.147, THEN EVERY 40 FT±, SEE SHEET 9							
NB	2.205	A	R2-1	24	30			5.00							1	11.50 X						INSTALL 305 FT ± NORTH OF EXISTING SIGN AT MP 2.147	X						
NB	2.364	A	W1-2R				RIGHT CURVE																						
NB	2.396	A	W1-1R	30	30			6.25							1	15.00 X						INSTALL 120 ± NORTH OF EXISTING SIGN AT MP 2.364	X						
		A	W13-1p	18	18			2.25															X						
NB	2.517	A	R2-1				 SPEED LIMIT 40																						
		A	R2-1	24	30			5.00							1	13.25 X							X						
NB	2.854	A	D3-1				BLISS HILL RD																						
		A	D3-1	42	12			3.50							1	11.00 X									13				
NB	2.858	CD	D3-1				RANDOLPH RD																						
		CD	D3-1	52	12			4.33							2	11.00 X 11.00									13				
NB	2.862	D	R1-1				STOP																						
		D	R1-1	30	30			6.25							1	13.25 X							X						
SIGN SUMMARY SHEET							SHEET TOTALS	32.58	0.00	0	0	0	5	0	0	7	86.00 105.0	0	0.0	0.0	0.0	0.0	PROJECT NAME: STATEWIDE-NORTH REGION PROJECT NUMBER: STP HRRR(22)						
VERMONT AGENCY OF TRANSPORTATION							TOWN DIRECTIONAL TOTALS	296.2	0.0	0	0	0	41	0	0	63	945.0	0		0.0			FILE NAME: z14k100tssmorrystownTH6 N PLOT DATE: 5/5/2017 PROJECT MANAGER: K. RUTTER DRAWN BY: R. SHEDD DESIGNED BY: R. SHEDD CHECKED: S. GOODWIN MORRISTOWN TH-6 NORTHBOUND 4 SHEET 145 OF 255						

3 DEL.