














DIRECTION	MILEPOINT	LOCATION CODE (SHEET 4)	SIGN CODE	WIDTH (IN)	HEIGHT (IN)	SHEETING REMARKS	SIGN LEGEND	NEW SIGNS		EXISTING SIGNS			EXIST POST		NUMBER OF NEW POSTS	SQUARE STEEL (IN)			TUBULAR STEEL Ø (IN)				SIGN FRAME REQUIRED	REMARKS	SIGN DETAIL LOCATION				
								"A"	"B"	RETAIN	SALVAGE FROM	SALVAGE TO	REMOVE	RETAIN		REMOVE	1.75	2.00	2.50	FOUNDATION	3.00	3.50			4.00	5.00	SHSM	SIGN DETAIL SHEET #	STANDARD SHEET #
																	(LB / FT)				(LB / FT)								
NB MORRISTOWN TH-6							FY-FLUORESCENT YELLOW FYG-FLUORESCENT YELLOW GREEN															"SHSM"-STANDARD HIGHWAY SIGNS AND MARKINGS BOOK							
NB	1.481	A	R2-1				 SPEED LIMIT 40					1		X								5-16-18							
		A	W11-1	30	30		 SINGLE FILE ONLY	6.25							1		17.25	X					X						
		A		18	24			3.00																25					
NB	1.824	AB	D3-1				CAMPBELL RD					1		X															
NB	1.833	D	R1-1				 STOP					1		X									X						
		D	R1-1	30	30			6.25							1		14.00	X											
NB	1.834	AB	D3-1	52	12		 Campbell Rd	4.33							2		11.00	X				INSTALL 5 FT ± NORTH OF STOP SIGN AT MP 1.833		13					
NB	1.915	A	R2-1				 NARROW BRIDGE					1		X															
		A	W5-2	36	36			9.00							2		15.25	X					X						
		A	W13-1p	18	18		 35 MPH	2.25															X						
NB	1.964	A	OM3-R	12	36			3.00							1		10.75	X				INSTALL AT BEGINNING OF BRIDGE	X						
																													
NB	1.972	B	OM3-L	12	36			3.00							1		10.50	X				INSTALL AT END OF BRIDGE	X						
																													
NB	2.073	A	W1-1MdL	36	36	FY		9.00							2		17.00	X				TYPE IX FLUORESCENT YELLOW SHEETING		27					
		A	W16-8p	30	8	FY	 Neuland Rd	1.67														TYPE IX FLUORESCENT YELLOW SHEETING		13					
		A	W13-1p	18	18	FY	 20 MPH	2.25														TYPE IX FLUORESCENT YELLOW SHEETING. INSTALL ON LEFT POST	X						
SIGN SUMMARY SHEET							SHEET TOTALS	50.00	0.00	0	0	0	4	0	0	10	140.75						PROJECT NAME: STATEWIDE-NORTH REGION						
							SF	SF	EA	EA	EA	EA	EA	EA	EA	FT	EA	LB	LB	LB	LB	PROJECT NUMBER: STP HRRR(22)							
VERMONT AGENCY OF TRANSPORTATION							TOWN DIRECTIONAL TOTALS	296.2	0.0	0	0	0	41	0	0	63	945.0	0			0.0		FILE NAME: z14k100tssmorrystownTH6 N						
																					PLOT DATE: 5/5/2017								
																					DRAWN BY: R. SHEDD								
																					CHECKED: S. GOODWIN								
																					MORRISTOWN TH-6 NORTHBOUND 2								
																					SHEET 143 OF 255								