













DIRECTION	MILEPOINT	LOCATION CODE (SHEET 4)	SIGN CODE	WIDTH (IN)	HEIGHT (IN)	SHEETING REMARKS	SIGN LEGEND	NEW SIGNS		EXISTING SIGNS			EXIST POST		NUMBER OF NEW POSTS	SQUARE STEEL (IN)			TUBULAR STEEL Ø (IN)				SIGN FRAME REQUIRED	REMARKS	SIGN DETAIL LOCATION				
								"A"	"B"	RETAIN	SALVAGE FROM	SALVAGE TO	REMOVE	RETAIN		REMOVE	1.75	2.00	2.50	FOUNDATION	3.00	3.50			4.00	5.00	SHSM	SIGN DETAIL SHEET #	STANDARD SHEET #
																	(LB / FT)				(LB / FT)								
NB HYDE PARK TH-3							FY-FLUORESCENT YELLOW FYG-FLUORESCENT YELLOW GREEN															"SHSM"-STANDARD HIGHWAY SIGNS AND MARKINGS BOOK							
NB	3.034	A	W1-2L	30	30			6.25						1	16.25 X							INSTALL 190 FT ± SOUTH OF UTILITY POLE 10 1/2/33 AT MP 3.070 5-14-18	X						
		A	W13-1p	18	18			2.25															X						
NB	3.070	A	W1-8	24	30			5.00						1	13.25 X							INSTALL AT SAME LOCATION AS UTILITY POLE 10 1/2/33	X						
NB	3.071	B	W1-8	24	30			5.00						1	13.25 X								X						
NB	3.095	A	W1-8	24	30			5.00						1	12.75 X							INSTALL 130 FT ± NORTH OF PROPOSED SIGNS AT MP 3.070	X						
NB	3.096	B	W1-8	24	30			5.00						1	13.25 X								X						
NB	3.120	A	W1-8	24	30			5.00						1	13.25 X							INSTALL 130 FT ± NORTH OF PROPOSED SIGNS AT MP 3.095	X						
NB	3.121	B	W1-8	24	30			5.00						1	13.25 X								X						
NB	3.130	A	W2-1	36	36			9.00						2	14.50 X 14.75							INSTALL 50 FT ± NORTH OF PROPOSED SIGN AT MP 3.120	X						
		A	W16-8p	36	8			2.00																11					
NB	3.178	AB	D3-1				THOMPSON HILL RD					1																	
		AB	D3-1	72	12			6.00						2	12.00 X 11.00									11					
NB	3.179	CD	D3-1				HYDE PARK ROAD					1																	
		CD	D3-1	68	12			5.67						2	11.25 X 11.25									11					
SIGN SUMMARY SHEET							SHEET TOTALS	61.17	0.00	0	0	0	2	0	0	13	170.00 195.0	0	0.0	0.0	0.0	0.0	PROJECT NAME: STATEWIDE-NORTH REGION						
VERMONT AGENCY OF TRANSPORTATION							TOWN DIRECTIONAL TOTALS	187.9	0.0	2	2	2	24	0	0	40	600.0	0		0.0		PROJECT NUMBER: STP HRRR(22)							
								SF	SF	EA	EA	EA	EA	EA	EA	EA	FT	EA	LB	LB	LB	FILE NAME: z14k100tsshvdepark TH3 NB.	PLOT DATE: 5/5/2017						
																					PROJECT MANAGER: K. RUTTER	DRAWN BY: R. SHEDD							
																					DESIGNED BY: R. SHEDD	CHECKED: S. GOODWIN							
																					HYDE PARK TH-3 NORTHBOUND 3	SHEET 127	OF 255						