








DIRECTION	MILEPOINT	LOCATION CODE (SHEET 4)	SIGN CODE	WIDTH (IN)	HEIGHT (IN)	SHEETING REMARKS	SIGN LEGEND	NEW SIGNS		EXISTING SIGNS			EXIST POST		NUMBER OF NEW POSTS	SQUARE STEEL (IN)			TUBULAR STEEL Ø (IN)				SIGN FRAME REQUIRED	REMARKS	SIGN DETAIL LOCATION				
								"A"	"B"	RETAIN	SALVAGE FROM	SALVAGE TO	REMOVE	RETAIN		REMOVE	1.75	2.00	2.50	FOUNDATION	3.00	3.50			4.00	5.00	SHSM	SIGN DETAIL SHEET #	STANDARD SHEET #
																	(LB / FT)				(LB / FT)								
<b>SB HINESBURG TH-9</b>							FY-FLUORESCENT YELLOW FYG-FLUORESCENT YELLOW GREEN															"SHSM"-STANDARD HIGHWAY SIGNS AND MARKINGS BOOK							
SB	2.268	H	R1-1				 STOP																						
		H	R1-1	30	30			6.25																					
SB	2.238	H	R2-1				 SPEED LIMIT 40																						
		H	R2-1	24	30			5.00																					
SB	1.159	EF	D3-1				BUCK HILL RD E			1																			
SB	1.157	H	R1-1				 STOP																						
		H	R1-1	30	30			6.25																					
SB	1.120	F	R2-1	24	30		 SPEED LIMIT 40																						
		F	R2-1	24	30			5.00																					
SB	0.532	EF	D3-1				BEECHER HILL RD			1																			
SB	0.532	G	R2-5A				 SPEED LIMIT 30																						
		G	R2-1	24	30			5.00																					
SB	0.523	H	R1-1				 STOP																						
		H	R1-1	30	30			6.25																					
SB	0.490	F	R2-1				 SPEED LIMIT 40																						
		F	R2-1	24	30			5.00																					
<b>SIGN SUMMARY SHEET</b>							SHEET TOTALS	38.75	0.00	2	0	0	6	0	0	7	100.00	0	0.0	0.0	0.0	0.0	PROJECT NAME: STATEWIDE-NORTH REGION						
																						PROJECT NUMBER: STP HRRR(22)							
							SF	SF	EA	EA	EA	EA	EA	EA	EA	EA	EA	FT	EA	LB	LB	LB	LB	FILE NAME: z14k100tsshinesbura TH9 SE	PLOT DATE: 5/5/2017				
VERMONT AGENCY OF TRANSPORTATION							TOWN DIRECTIONAL TOTALS	45.0	0.0	5	0	0	6	0	0	8	120.0	0		0.0			PROJECT MANAGER: K. RUTTER	DRAWN BY: R. SHEDD					
																							DESIGNED BY: R. SHEDD	CHECKED: S. GOODWIN					
																							HINESBURG TH-9 SOUTHBOUND 1	SHEET 115 OF 255					

5-2-18

INSTALL 20 FT ± SOUTH OF UTILITY POLE V/E/COOP/33/19/3xA1 AT MP 1.124

INSTALL IN LOCATION OF EXISTING SIGN APPR 50 FT FROM NORTH RD