






DIRECTION	MILEPOINT	LOCATION CODE (SHEET 4)	SIGN CODE	WIDTH (IN)	HEIGHT (IN)	SHEETING REMARKS	SIGN LEGEND	NEW SIGNS		EXISTING SIGNS			EXIST POST		NUMBER OF NEW POSTS	SQUARE STEEL (IN)			TUBULAR STEEL Ø (IN)				SIGN FRAME REQUIRED	REMARKS	SIGN DETAIL LOCATION				
								"A"	"B"	RETAIN	SALVAGE FROM	SALVAGE TO	REMOVE	RETAIN		REMOVE	1.75	2.00	2.50	FOUNDATION	3.00	3.50			4.00	5.00	SHSM	SIGN DETAIL SHEET #	STANDARD SHEET #
																	(LB / FT)				(LB / FT)								
<b>WB GEORGIA TH-31</b>							FY-FLUORESCENT YELLOW FYG-FLUORESCENT YELLOW GREEN															"SHSM"-STANDARD HIGHWAY SIGNS AND MARKINGS BOOK							
WB	0.024	F	R3-8				 TURN LANE WARNING					1		X									4-18-18						
		F	VR-925	30	36			7.50							1	15.50	X									E-145A			
WB	0.010	GH	D3-1	56	12			4.67							2	13.75	X									8			
WB	0.010	EF	D3-1	68	12			5.67							2	13.75	X									8			
WB	0.010	F	R1-1				 STOP					1		X															
		F	R1-1	30	30			6.25							1	15.25	X									X			
<b>SIGN SUMMARY SHEET</b>							SHEET TOTALS	24.08	0.00	0	0	0	2	0	0	6	86.75		0	0.0	0.0	0.0	0.0	PROJECT NAME: STATEWIDE-NORTH REGION					
VERMONT AGENCY OF TRANSPORTATION							TOWN DIRECTIONAL TOTALS	167.7	0.0	0	1	1	25	0	0	30	450.0		0		0.0			PROJECT NUMBER: STP HRRR(22)					
								SF	SF	EA	EA	EA	EA	EA	EA	EA	FT		EA	LB	LB	LB	EA	FILE NAME: z14k100tssa Georgia TH31 WB.	PLOT DATE: 5/5/2017				
																							PROJECT MANAGER: K. RUTTER	DRAWN BY: R. SHEDD					
																							DESIGNED BY: R. SHEDD	CHECKED: S. GOODWIN					
																							GEORGIA TH-31 WESTBOUND 5	SHEET 110	OF	255			