










DIRECTION	MILEPOINT	LOCATION CODE (SHEET 4)	SIGN CODE	WIDTH (IN)	HEIGHT (IN)	SHEETING REMARKS	SIGN LEGEND	NEW SIGNS		EXISTING SIGNS			EXIST POST		NUMBER OF NEW POSTS	SQUARE STEEL (IN)			TUBULAR STEEL Ø (IN)				SIGN FRAME REQUIRED	REMARKS	SIGN DETAIL LOCATION				
								"A"	"B"	RETAIN	SALVAGE FROM	SALVAGE TO	REMOVE	RETAIN		REMOVE	1.75	2.00	2.50	FOUNDATION	3.00	3.50			4.00	5.00	SHSM	SIGN DETAIL SHEET #	STANDARD SHEET #
																	(LB / FT)				(LB / FT)								
WB GEORGIA TH-31							FY-FLUORESCENT YELLOW FYG-FLUORESCENT YELLOW GREEN															"SHSM"-STANDARD HIGHWAY SIGNS AND MARKINGS BOOK							
WB	0.405	E	W1-8	24	30		 	5.00							1	13.50 X							4-18-18	X					
WB	0.387	F	W1-8	24	30		 	5.00							1	15.00 X								INSTALL 100 FT ± WEST OF PROPOSED SIGNS AT MP 0.406	X				
WB	0.386	E	W1-8	24	30			5.00							1	15.00 X									X				
WB	0.180	F	W1-5L				 LEFT WINDING CURVES					1		X															
WB	0.136	F	W1-3L	30	30			6.25							1	16.00 X								INSTALL 230 FT ± WEST OF EXISTING SIGN AT MP 0.180	X				
		F	W13-1p	18	18			2.25																	X				
WB	0.119	F		6	8		INSTALL (1) NEW DELINEATOR POST																	INSTALL (2) TYPE II 6"x8" WHITE DELINEATORS BACK TO BACK ON 1 NEW POST; INSTALL THE POST AT MP 0.119 20 FT± EAST OF EXIST. UTILITY POLE 94322/4-3/10-2/5 AT MP 0.115, SEE SHEET 9		4-19-18			
WB	0.109	F		6	8		INSTALL (1) NEW DELINEATOR POST																	INSTALL (2) TYPE II 6"x8" WHITE DELINEATORS BACK TO BACK ON 1 NEW POST; INSTALL THE POST AT MP 0.109 30 FT± WEST OF EXIST. UTILITY POLE 94322/4-3/10-2/5 AT MP 0.115, SEE SHEET 9					
WB	0.095	H	R1-1				 STOP					1		X															
		H	R1-1	30	30			6.25							1	16.00 X								X					
WB	0.087	F	N/A	6	8		INSTALL (1) NEW DELINEATOR POST																	INSTALL (2) TYPE II 6"x8" WHITE DELINEATORS BACK TO BACK ON 1 NEW POST; INSTALL THE POST AT MP 0.087 40 FT± WEST OF STOP SIGN AT MP 0.095, SEE SHEET 9					
SIGN SUMMARY SHEET							SHEET TOTALS	29.75	0.00	0	0	0	2	0	0	5	75.50 75.0	0	0.0	0.0	0.0	0.0	PROJECT NAME: STATEWIDE-NORTH REGION	PROJECT NUMBER: STP HRRR(22)					
VERMONT AGENCY OF TRANSPORTATION							TOWN DIRECTIONAL TOTALS	167.7	0.0	0	1	1	25	0	0	30	450.0	0		0.0			FILE NAME: z14k100tssa Georgia TH31 WB. PLOT DATE: 5/5/2017	PROJECT MANAGER: K. RUTTER DRAWN BY: R. SHEDD					
																					DESIGNED BY: R. SHEDD CHECKED: S. GOODWIN	SHEET 109 OF 255							

3 DEL.