







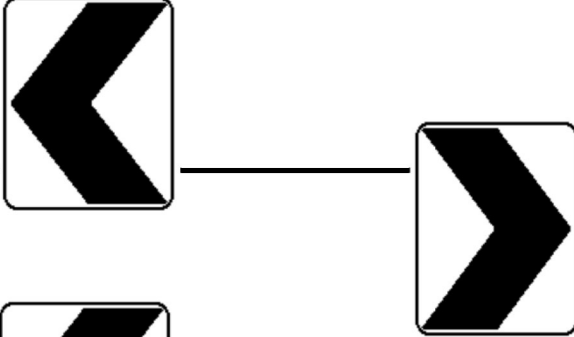
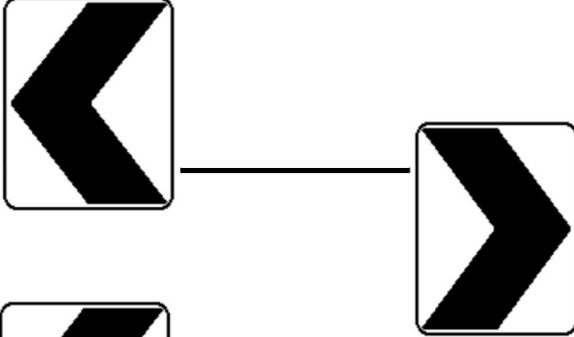
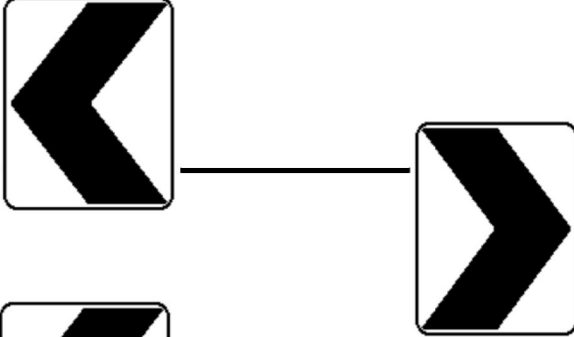


DIRECTION	MILEPOINT	LOCATION CODE (SHEET 4)	SIGN CODE	WIDTH (IN)	HEIGHT (IN)	SHEETING REMARKS	SIGN LEGEND	NEW SIGNS		EXISTING SIGNS			EXIST POST		NUMBER OF NEW POSTS	SQUARE STEEL (IN)			TUBULAR STEEL Ø (IN)				SIGN FRAME REQUIRED	REMARKS	SIGN DETAIL LOCATION						
								"A"	"B"	RETAIN	SALVAGE FROM	SALVAGE TO	REMOVE	RETAIN		REMOVE	1.75	2.00	2.50	FOUNDATION	3.00	3.50			4.00	5.00	SHSM	SIGN DETAIL SHEET #	STANDARD SHEET #		
																	(LB / FT)				(LB / FT)										
WB GEORGIA TH-31							FY-FLUORESCENT YELLOW FYG-FLUORESCENT YELLOW GREEN															"SHSM"-STANDARD HIGHWAY SIGNS AND MARKINGS BOOK									
WB	1.381	F	W13-1p				(CONT.) 15 MPH (PLAQUE)					1											4-19-18								
		F	W1-1R	30	30			6.25								1	15.25	X						X							
		F	W13-1p	18	18			2.25																X							
WB	1.240	F	VW-084	36	36			9.00								2	13.75	X					4-17-18		27						
WB	1.148	F	VW-081				TRUCKS ENTERING HIGHWAY					1																			
WB	1.141	F	W10-1				 RAILROAD CROSSBUCK					1																			
		F	W10-1	36	36			7.07								1	15.00	X							X						
WB	0.865	F	R2-1	24	30			5.00								1	14.50	X							X						
WB	0.535	F	VW-081				TRUCKS ENTERING HIGHWAY					1																			
WB	0.525	F	W1-2L				LEFT CURVE					1																			
		F	W1-2L	30	30			6.25								1	15.50	X							X						
WB	0.469	F	W1-2L	30	30																										
WB	0.434	F	R2-1				SPEED LIMIT 35					1																			
WB	0.424	F	W1-8	24	30			5.00								1	14.25	X							X						
WB	0.423	E	W1-8	24	30			5.00								1	14.50	X							X						
WB	0.406	F	W1-8	24	30			5.00								1	13.50	X							X						
SIGN SUMMARY SHEET							SHEET TOTALS	50.82	0.00	0	0	0	6	0	0	9	130.00						0	0.0	0.0	0.0	0.0	PROJECT NAME: STATEWIDE-NORTH REGION			
																										PROJECT NUMBER: STP HRRR(22)					
																										FILE NAME: z14k100tssa Georgia TH31 WB. PLOT DATE: 5/5/2017					
																										PROJECT MANAGER: K. RUTTER DRAWN BY: R. SHEDD					
VERMONT AGENCY OF TRANSPORTATION							TOWN DIRECTIONAL TOTALS	167.7	0.0	0	1	1	25	0	0	30	450.0						0			0.0		DESIGNED BY: R. SHEDD CHECKED: S. GOODWIN			
																										GEORGIA TH-31 WESTBOUND 3 SHEET 108 OF 255					