












DIRECTION	MILEPOINT	LOCATION CODE (SHEET 4)	SIGN CODE	WIDTH (IN)	HEIGHT (IN)	SHEETING REMARKS	SIGN LEGEND	NEW SIGNS		EXISTING SIGNS			EXIST POST		NUMBER OF NEW POSTS	SQUARE STEEL (IN)			TUBULAR STEEL Ø (IN)				SIGN FRAME REQUIRED	REMARKS	SIGN DETAIL LOCATION				
								"A"	"B"	RETAIN	SALVAGE FROM	SALVAGE TO	REMOVE	RETAIN		REMOVE	1.75	2.00	2.50	FOUNDATION	3.00	3.50			4.00	5.00	SHSM	SIGN DETAIL SHEET #	STANDARD SHEET #
																	(LB / FT)				(LB / FT)								
EB GEORGIA TH-31							FY-FLUORESCENT YELLOW FYG-FLUORESCENT YELLOW GREEN															"SHSM"-STANDARD HIGHWAY SIGNS AND MARKINGS BOOK							
EB	1.317	B	W1-6	48	24			8.00							2	13.00 X							4-18-18	X					
EB	2.129	A	W1-1L	30	30			6.25							1	15.75 X							INSTALL 20 FT ± WEST OF UTILITY POLE 12 AT MP 2.133	X					
		A	W13-1p	18	18			2.25																X					
EB	2.395	A	W1-1R	30	30			6.25							1	15.25 X							INSTALL 25 FT ± WEST AND ACROSS FROM UTILITY POLE 45-5 AT MP 2.400	X					
		A	W13-1p	18	18			2.25																X					
EB	2.510	A	W1-10R				CURVE WARNING			1	1		X										SALVAGE SIGN TO NEW POST AND LOCATION AT MP 2.562						
EB	2.562	A	W1-10R								1				2	16.25 X 16.25							SALVAGE SIGN FROM MP 2.510, INSTALL 10 FT ± WEST OF UTILITY POLE 92A/1 AT MP 2.564	X					
		A	W16-8p	36	8			2.00																	8				
EB	2.835	A	W3-1	30	30			6.25							1	15.25 X								INSTALL 30 FT WEST OF UTILITY POLE 2/41 AT MP 2.841	X				
EB	2.926	A	R1-1									1		X															
		A	R1-1	30	30			6.25							1	13.50 X								X					
EB	2.926	CD	D3-1				SKUNK HILL RD					1		X															
		AB	D3-1				HIGHBRIDGE RD					1																	
EB	2.926	CD	D3-1	56	12			4.67							2	11.25 X 11.00									8				
EB	2.926	AB	D3-1	60	12			5.00							2	11.25 X 11.00									8				
SIGN SUMMARY SHEET							SHEET TOTALS	49.17	0.00	0	1	1	4	0	0	12	149.75 130.0	0	0.0	0.0	0.0	0.0	PROJECT NAME: STATEWIDE-NORTH REGION	PROJECT NUMBER: STP HRRR(22)					
VERMONT AGENCY OF TRANSPORTATION							TOWN DIRECTIONAL TOTALS	187.5	0.0	1	1	1	23	0	0	37	555.0	0		0.0			FILE NAME: z14k100tssaGeorgiaTH31 EB.xl	5/5/2017	PLOT DATE: 5/5/2017				
																					PROJECT MANAGER: K. RUTTER	DRAWN BY: R. SHEDD							
																					DESIGNED BY: R. SHEDD	CHECKED: S. GOODWIN							
																					GEORGIA TH-31 EASTBOUND 4	SHEET 105 OF 255							