













DIRECTION	MILEPOINT	LOCATION CODE (SHEET 4)	SIGN CODE	WIDTH (IN)	HEIGHT (IN)	SHEETING REMARKS	SIGN LEGEND	NEW SIGNS		EXISTING SIGNS			EXIST POST		NUMBER OF NEW POSTS	SQUARE STEEL (IN)			TUBULAR STEEL Ø (IN)				SIGN FRAME REQUIRED	REMARKS	SIGN DETAIL LOCATION					
								"A"	"B"	RETAIN	SALVAGE FROM	SALVAGE TO	REMOVE	RETAIN		REMOVE	1.75	2.00	2.50	FOUNDATION	3.00	3.50			4.00	5.00	SHSM	SIGN DETAIL SHEET #	STANDARD SHEET #	
																	(LB / FT)				(LB / FT)									
EB GEORGIA TH-31							FY-FLUORESCENT YELLOW FYG-FLUORESCENT YELLOW GREEN															"SHSM"-STANDARD HIGHWAY SIGNS AND MARKINGS BOOK								
EB	0.273	H	R1-1	30	30			6.25							1	14.25 X							4-17-18	X						
EB	0.279	F	VW-133R	30	30			6.25							1	15.50 X											T-81			
EB	0.315	F	W1-2R										1		X															
EB	0.338	F	W1-2R	30	30			6.25							1	15.75 X								INSTALL 120 FT ± EAST OF EXISTING SIGN AT 0.315	X					
EB	0.600	D	R1-1									1			X															
		AB	D3-1				INDUSTRIAL PARK RD					1																		
		CD	D3-1				SKUNK HILL RD					1																		
EB	0.600	D	R1-1	30	30			6.25							1	13.75 X									X					
EB	0.600	AB	D3-1	72	12			6.00							2	11.00 X 11.00											8			
EB	0.600	CD	D3-1	56	12			4.67							2	11.00 X 11.00											8			
EB	0.637	A	R2-1									1			X															
		A	R2-1	24	30		SPEED LIMIT 35	5.00							1	15.00 X									X					
EB	0.939														X									PAID FOR AS ITEM 676.12, REMOVAL OF EXISTING DELINEATOR, SEE SHEET 7						
EB	0.943	A	W10-1	36	36			7.07							1	15.50 X								INSTALL 410 FT ± EAST AND ACROSS FROM REPLACED SL-35 AT WB MP 0.865	X					
EB	0.971	A	VW-081	36	36			9.00							2	15.50 16.50 180.0								INSTALL 150 FT ± EAST OF PROPOSED SIGN AT MP 0.943			27			
SIGN SUMMARY SHEET							SHEET TOTALS	56.74	0.00	0	0	0	5	0	0	12			0	0.0	0.0	0.0	0.0		PROJECT NAME: STATEWIDE-NORTH REGION					
							SF	SF	EA	EA	EA	EA	EA	EA	EA	EA	EA	EA	EA	EA	EA	EA	EA	EA		PROJECT NUMBER: STP HRRR(22)				
VERMONT AGENCY OF TRANSPORTATION							TOWN DIRECTIONAL TOTALS	187.5	0.0	1	1	1	23	0	0	37			555.0	0		0.0				FILE NAME: z14k100tssaGeorgiaTH31 EB.xl PLOT DATE: 5/5/2017				
																										PROJECT MANAGER: K. RUTTER DRAWN BY: R. SHEDD				
																											DESIGNED BY: R. SHEDD CHECKED: S. GOODWIN			
																											GEORGIA TH-31 EASTBOUND 2 SHEET 103 OF 255			