








DIRECTION	MILEPOINT	LOCATION CODE (SHEET 4)	SIGN CODE	WIDTH (IN)	HEIGHT (IN)	SHEETING REMARKS	SIGN LEGEND	NEW SIGNS		EXISTING SIGNS			EXIST POST		NUMBER OF NEW POSTS	SQUARE STEEL (IN)			TUBULAR STEEL Ø (IN)				SIGN FRAME REQUIRED	REMARKS	SIGN DETAIL LOCATION				
								"A"	"B"	RETAIN	SALVAGE FROM	SALVAGE TO	REMOVE	RETAIN		REMOVE	1.75	2.00	2.50	FOUNDATION	3.00	3.50			4.00	5.00	SHSM	SIGN DETAIL SHEET #	STANDARD SHEET #
																	(LB / FT)				(LB / FT)								
SB FLETCHER TH-2							FY-FLUORESCENT YELLOW FYG-FLUORESCENT YELLOW GREEN															"SHSM"-STANDARD HIGHWAY SIGNS AND MARKINGS BOOK							
SB	0.012	F	R1-1				STOP					1			X														
		GH	D3-1	42	12			3.50								1	14.25	X							7				
		F	R1-1	30	30			6.25															X						
		F	R1-3p	18	6			0.75															X						
SB	0.000	H	W3-1				STOP AHEAD					1			X														
		H	W3-1	30	30			6.25								1	13.75	X					X						
SB	0.000	H	R1-1				STOP					1			X														
		EF	D3-1	42	12			3.50								1	15.25	X							7				
		H	R1-1	30	30			6.25															X						
		H	R1-3p	18	6			0.75															X						
SIGN SUMMARY SHEET							SHEET TOTALS	27.25	0.00	0	0	0	3	0	0	3	43.25			0	0.0	0.0	0.0	0.0	PROJECT NAME: STATEWIDE-NORTH REGION				
VERMONT AGENCY OF TRANSPORTATION							TOWN DIRECTIONAL TOTALS	SF	SF	EA	EA	EA	EA	EA	EA	EA	FT			EA	LB	LB	LB	LB	PROJECT NUMBER: STP HRRR(22)				
								282.5	0.0	1	0	0	28	0	0	52	780.0			0		0.0			FILE NAME: z14k100tssfletcherTH2 SB.xls PLOT DATE: 5/5/2017				
																								PROJECT MANAGER: K. RUTTER DRAWN BY: R. SHEDD					
																								DESIGNED BY: R. SHEDD CHECKED: S. GOODWIN					
																								FLETCHER TH-2 SOUTHBOUND 6 SHEET 101 OF 255					

4-23-18

MOUNT FAIRFIELD RD PERP ON TOP OF STOP SIGN

REPLACE IN EXISTING LOCATION, APPR. 250 FT ± FROM FAIRFIELD RD DOWN FAIRFAX RD

MOUNT FAIRFAX RD PERP ON TOP OF STOP SIGN