











DIRECTION	MILEPOINT	LOCATION CODE (SHEET 4)	SIGN CODE	WIDTH (IN)	HEIGHT (IN)	SHEETING REMARKS	SIGN LEGEND	NEW SIGNS		EXISTING SIGNS			EXIST POST		NUMBER OF NEW POSTS	SQUARE STEEL (IN)			TUBULAR STEEL Ø (IN)				SIGN FRAME REQUIRED	REMARKS	SIGN DETAIL LOCATION				
								"A"	"B"	RETAIN	SALVAGE FROM	SALVAGE TO	REMOVE	RETAIN		REMOVE	1.75	2.00	2.50	FOUNDATION	3.00	3.50			4.00	5.00	SHSM	SIGN DETAIL SHEET #	STANDARD SHEET #
																	(LB / FT)				(LB / FT)								
<b>SB FLETCHER TH-2</b>							FY-FLUORESCENT YELLOW FYG-FLUORESCENT YELLOW GREEN															"SHSM"-STANDARD HIGHWAY SIGNS AND MARKINGS BOOK							
SB	3.535	F	W1-6	48	24			8.00							2	12.75 X 13.25							4-25-18	X					
SB	3.533	G	R1-2	36	36			3.90							1	13.75 X							INSTALL AT END OF ISLAND FACING FAIRFIELD RD. 4-24-18 36"x36"x36"	X					
SB	3.528	E	W1-6	48	24			8.00							2	13.00 X 12.75							4-25-18	X					
SB	3.528	EF	D3-1				ELLSWORTH RD					1		X								4-24-18							
		EF	D3-1	52	12			4.33							2	13.00 X 12.50									7				
SB	3.519	H	R1-1	30	30			6.25							1	13.25 X							INSTALL IN ISLAND FACING ELLSWORTH RD	X					
SB	3.258	F					BLIND DRIVE					1		X															
		F	VW-060	30	30			6.25							1	15.50 X										T-81			
SB	2.607	F	W1-2L	30	30			6.25							1	14.00 X							INSTALL 120 FT ± NORTH OF EXISTING SIGN AT MP 2.584	X					
SB	2.584	F	S3-1	36	36	FYG		9.00							2	13.75 X 14.50							4-27-18	X					
SB	2.480	F	R1-1				STOP					1		X								4-18-18							
		EF	D3-1	42	12			3.50															MOUNT SLATTERY RD PERP ON TOP OF STOP SIGN		7				
		F	R1-1	30	30			6.25							1	14.25 X							INSTALL NEW STOP SIGN 20 FT TOWARDS FAIRFIELD ROAD, FROM EXISTING STOP SIGN	X					
SB	2.474	EF	D3-1				SLATTERY RD					1		X															
SB	2.226	F					MODIFIED HARD RIGHT					1		X															
<b>SIGN SUMMARY SHEET</b>							SHEET TOTALS	61.73	0.00	0	0	0	5	0	0	13	176.25 195.0	0	0.0	0.0	0.0	0.0	PROJECT NAME: STATEWIDE-NORTH REGION						
								SF	SF	EA	EA	EA	EA	EA	EA	EA	FT	EA	LB	LB	LB	PROJECT NUMBER: STP HRRR(22)							
VERMONT AGENCY OF TRANSPORTATION							TOWN DIRECTIONAL TOTALS	282.5	0.0	1	0	0	28	0	0	52	780.0	0		0.0		FILE NAME: z14k100tssfletcherTH2 SB.xls	PLOT DATE: 5/5/2017						
																					PROJECT MANAGER: K. RUTTER	DRAWN BY: R. SHEDD							
																					DESIGNED BY: R. SHEDD	CHECKED: S. GOODWIN							
																					FLETCHER TH-2 SOUTHBOUND 2	SHEET 97	OF	255					