










DIRECTION	MILEPOINT	LOCATION CODE (SHEET 4)	SIGN CODE	WIDTH (IN)	HEIGHT (IN)	SHEETING REMARKS	SIGN LEGEND	NEW SIGNS		EXISTING SIGNS			EXIST POST		NUMBER OF NEW POSTS	SQUARE STEEL (IN)			TUBULAR STEEL Ø (IN)				SIGN FRAME REQUIRED	REMARKS	SIGN DETAIL LOCATION				
								"A"	"B"	RETAIN	SALVAGE FROM	SALVAGE TO	REMOVE	RETAIN		REMOVE	1.75	2.00	2.50	FOUNDATION	3.00	3.50			4.00	5.00	SHSM	SIGN DETAIL SHEET #	STANDARD SHEET #
																	(LB / FT)				(LB / FT)								
NB FLETCHER TH-2							FY-FLUORESCENT YELLOW FYG-FLUORESCENT YELLOW GREEN															"SHSM"-STANDARD HIGHWAY SIGNS AND MARKINGS BOOK							
NB	2.117	C	R2-1				 SPEED LIMIT 35					1		X								4-23-18							
		C	R2-1	24	30			5.00										14.75	X			REPLACE EXISTING SIGN IN SAME LOCATION, 30 FT ± OFF FLETCHER RD ON MAYOTTE RD	X						
NB	2.117	C	W14-1				 DEAD END					1			X														
		C	W14-1	30	30			6.25											15.50	X		REPLACE EXISTING SIGN IN SAME LOCATION, 90 FT ± OFF FLETCHER RD ON MAYOTTE RD	X						
NB	2.117	D	R1-2	36	36		 YIELD	3.90											15.50	X		INSTALL IN ISLAND 36"x36"x36"	X						
NB	2.117	A	W1-8	24	30			5.00											12.25	X		4-24-18	INSTALL IN ISLAND	X					
NB	2.118	B	W1-8	24	30			5.00											12.25	X		INSTALL IN ISLAND	X						
NB	2.122	D	R1-2				 YIELD					1			X														
		D	R1-2	36	36			3.90											12.25	X		INSTALL 50 FT ± CLOSER TO FAIRFIELD RD FROM EXISTING LOCATION. 36"x36"x36"	X						
NB	2.126	A	W1-8	24	30			5.00											13.50	X		INSTALL 20 FT ± NORTH OF PROPOSED SIGN AT MP 2.122	X						
NB	2.126	B	W1-8	24	30			5.00											13.50	X			X						
NB	2.539	A	W1-2R	30	30			6.25											14.25	X		INSTALL 200 FT ± SOUTH OF POST PROPOSED TO BE REMOVED AT MP 2.577	X						
NB	2.563	A		6	8		INSTALL (1) NEW DELINEATOR POST															INSTALL (1) TYPE II 6"x8" WHITE DELINEATOR; INSTALL THE POST AT MP 2.563 JUST SOUTH OF EXISTING BOULDER, SEE SHEET 9							
NB	2.577						REMOVE EMPTY POST															1 DEL. 1 DEL. REM.	PAID FOR AS ITEM 676.12, REMOVAL OF EXISTING DELINEATOR, SEE SHEET 7						
SIGN SUMMARY SHEET							SHEET TOTALS	45.30	0.00	0	0	0	3	0	0	9	123.75	0	0.0	0.0	0.0	0.0	PROJECT NAME: STATEWIDE-NORTH REGION						
							SF	SF	EA	EA	EA	EA	EA	EA	EA	EA	FT	EA	LB	LB	LB	PROJECT NUMBER: STP HRRR(22)							
VERMONT AGENCY OF TRANSPORTATION							TOWN DIRECTIONAL TOTALS	290.0	0.0	1	0	0	28	0	0	56	840.0	0		0.0			FILE NAME: z14k100tssfletcherTH2 NB.xls	PLOT DATE: 5/5/2017					
																					PROJECT MANAGER: K. RUTTER	DRAWN BY: R. SHEDD							
																					DESIGNED BY: R. SHEDD	CHECKED: S. GOODWIN							
																					FLETCHER TH-2 NORTHBOUND 5	SHEET 93	OF	255					