











DIRECTION	MILEPOINT	LOCATION CODE (SHEET 4)	SIGN CODE	WIDTH (IN)	HEIGHT (IN)	SHEETING REMARKS	SIGN LEGEND	NEW SIGNS		EXISTING SIGNS			EXIST POST		NUMBER OF NEW POSTS	SQUARE STEEL (IN)			TUBULAR STEEL Ø (IN)				SIGN FRAME REQUIRED	REMARKS	SIGN DETAIL LOCATION				
								"A"	"B"	RETAIN	SALVAGE FROM	SALVAGE TO	REMOVE	RETAIN		REMOVE	1.75	2.00	2.50	FOUNDATION	3.00	3.50			4.00	5.00	SHSM	SIGN DETAIL SHEET #	STANDARD SHEET #
																	(LB / FT)				(LB / FT)								
NB FLETCHER TH-2							FY-FLUORESCENT YELLOW FYG-FLUORESCENT YELLOW GREEN															"SHSM"-STANDARD HIGHWAY SIGNS AND MARKINGS BOOK							
NB	1.801	A	W1-1MdR	36	36		  	9.00						2	16.00 X 16.75								INSTALL 225 FT ± SOUTH OF EXISTING SIGN AT MP 1.844 4-19-18		27				
		A	W16-8p	24	8			1.33															INSTALL ON LEFT POST		7				
		A	W13-1p	18	18			2.25														X	INSTALL ON LEFT POST						
NB	1.844	A	S3-1				 SCHOOL BUS STOP AHEAD					1																	
		A	S3-1	36	36	FYG		9.00						2	13.75 X 13.75							X							
NB	1.917						REMOVE EMPTY POST																PAID FOR AS ITEM 676.12, REMOVAL OF EXISTING DELINEATOR, SEE SHEET 7						
NB	2.041	A	W1-2L				LEFT CURVE					1																	
		A	W1-1MdL	36	36		  	9.00						2	18.75 X 19.50										27				
		A	W16-8p	24	8			1.33															INSTALL ON LEFT POST		7				
		A	W13-1/p	18	18			2.25														X	INSTALL ON LEFT POST						
NB	2.097	A	W1-8	24	30		 	5.00						1	14.50 X								4-23-18 INSTALL 295 FT ± NORTH OF EXISTING SIGN AT MP 2.041	X					
NB	2.098	B	W1-8	24	30			5.00						1	14.50 X									X					
NB	2.117	A	D3-1				MAYOTTE RD					1											REMOVE STREET SIGN, ON MAYOTTE RD 20 FT ± OFF FLETCHER RD						
NB	2.117	AB	D3-1	42	12			3.50					1	12.00 X								INSTALL IN SAME LOCATION AS EXISTING STREET SIGN		6					
SIGN SUMMARY SHEET							SHEET TOTALS	47.67	0.00	0	0	0	3	0	0	9	139.50 135.0	0	0.0	0.0	0.0	0.0	PROJECT NAME: STATEWIDE-NORTH REGION						
VERMONT AGENCY OF TRANSPORTATION							TOWN DIRECTIONAL TOTALS	290.0	0.0	1	0	0	28	0	0	56	840.0	0		0.0			PROJECT NUMBER: STP HRRR(22)						
								SF	SF	EA	EA	EA	EA	EA	EA	EA	FT	EA	LB	LB	LB	LB	FILE NAME: z14k100tssfletcherTH2 NB.xls	PLOT DATE: 5/5/2017					
																						PROJECT MANAGER: K. RUTTER	DRAWN BY: R. SHEDD						
																						DESIGNED BY: R. SHEDD	CHECKED: S. GOODWIN						
																						FLETCHER TH-2 NORTHBOUND 4	SHEET 92	OF 255					