




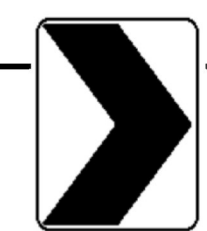







DIRECTION	MILEPOINT	LOCATION CODE (SHEET 4)	SIGN CODE	WIDTH (IN)	HEIGHT (IN)	SHEETING REMARKS	SIGN LEGEND	NEW SIGNS		EXISTING SIGNS			EXIST POST		NUMBER OF NEW POSTS	SQUARE STEEL (IN)			TUBULAR STEEL Ø (IN)				SIGN FRAME REQUIRED	REMARKS	SIGN DETAIL LOCATION				
								"A"	"B"	RETAIN	SALVAGE FROM	SALVAGE TO	REMOVE	RETAIN		REMOVE	1.75	2.00	2.50	FOUNDATION	3.00	3.50			4.00	5.00	SHSM	SIGN DETAIL SHEET #	STANDARD SHEET #
																	(LB / FT)				(LB / FT)								
NB FLETCHER TH-2							FY-FLUORESCENT YELLOW FYG-FLUORESCENT YELLOW GREEN															"SHSM"-STANDARD HIGHWAY SIGNS AND MARKINGS BOOK							
NB	0.993	A	W1-2L	30	30			6.25						1	15.50 X								INSTALL 720 FT ± NORTH OF UTILITY POLE 181 AT MP 0.857 4-17-18	X					
		A	W13-1p	18	18			2.25																X					
NB	1.005	A	W1-8	24	30			5.00						1	13.25 X								INSTALL 65 FT ± NORTH OF PROPOSED SIG NAT MP 0.993	X					
NB	1.006	B	W1-8	24	30			5.00						1	13.25 X									X					
NB	1.030	A	W1-8	24	30			5.00						1	13.00 X								INSTALL 130 FT ± NORTH OF PROPOSED SIGN AT MP 1.005	X					
NB	1.031	B	W1-8	24	30			5.00						1	13.00 X									X					
NB	1.055	A	W1-8	24	30			5.00						1	13.75 X								INSTALL 130 FT ± NORTH OF PROPOSED SIGN AT MP 1.030	X					
NB	1.056	B	W1-8	24	30			5.00						1	13.75 X									X					
NB	1.099	A	W11-4				CATTLE CROSSING																						
NB	1.099	A	VW-290	36	36			9.00						2	14.25 X 14.75											27			
NB	1.280	A	W11-4	30	30			6.25						1	17.25 X								INSTALL 955 FT ± NORTH OF EXISTING SIGN AT MP 1.099	X	SIGN 4-19-18				
NB	1.460	A	W1-2R	30	30			6.25						1	15.00 X									X					
NB	1.577	A	W1-5R				WINDING ROAD RIGHT																						
		A					REDUCED SPEED 25																						
SIGN SUMMARY SHEET							SHEET TOTALS	60.00	0.00	0	0	0	3	0	0	11	156.75 145.0	0	0.0	0.0	0.0	0.0	PROJECT NAME: STATEWIDE-NORTH REGION PROJECT NUMBER: STP HRRR(22)						
VERMONT AGENCY OF TRANSPORTATION							TOWN DIRECTIONAL TOTALS	290.0	0.0	1	0	0	28	0	0	56	840.0	0		0.0		FILE NAME: z14k100tssfletcherTH2 NB.xls PLOT DATE: 5/5/2017 PROJECT MANAGER: K. RUTTER DRAWN BY: R. SHEDD DESIGNED BY: R. SHEDD CHECKED: S. GOODWIN FLETCHER TH-2 NORTHBOUND 2 SHEET 90 OF 255							