















DIRECTION	MILEPOINT	LOCATION CODE (SHEET 4)	SIGN CODE	WIDTH (IN)	HEIGHT (IN)	SHEETING REMARKS	SIGN LEGEND	NEW SIGNS		EXISTING SIGNS			EXIST POST		NUMBER OF NEW POSTS	SQUARE STEEL (IN)			TUBULAR STEEL Ø (IN)				SIGN FRAME REQUIRED	REMARKS	SIGN DETAIL LOCATION				
								"A"	"B"	RETAIN	SALVAGE FROM	SALVAGE TO	REMOVE	RETAIN		REMOVE	1.75	2.00	2.50	FOUNDATION	3.00	3.50			4.00	5.00	SHSM	SIGN DETAIL SHEET #	STANDARD SHEET #
																	(LB / FT)				(LB / FT)								
WB FAIRFIELD TH-2							FY-FLUORESCENT YELLOW FYG-FLUORESCENT YELLOW GREEN															"SHSM"-STANDARD HIGHWAY SIGNS AND MARKINGS BOOK							
WB	2.076	F	W1-10L	36	36			9.00						2	16.50 X 16.25							4-23-18 INSTALL 50 FT ± WEST OF EXISTING SIGN AT MP 2.067	X						
		F	W16-8p	24	8			1.33														INSTALL ON LEFT POST		6					
		F	W13-1p	18	18			2.25														INSTALL ON LEFT POST	X						
WB	2.067	F	W1-8				LEFT CHEVRON																						
																													
WB	2.055	F	W1-6	48	24			8.00														INSTALL 65 FT ± EAST OF EXISTING SIGN AT MP 2.067	X						
																													
WB	2.048	E	W1-6	48	24			8.00														INSTALL 100 FT ± EAST OF EXISTING SIGN AT MP 2.067	X						
WB	2.017	H	R1-1	30	30			6.25														INSTALL NEXT TO UTILITY POLE COOP/25F/54/27/8	X						
WB	2.013	EF	D3-1				WANZER RD																						
		EF	D3-1	42	12			3.50																	6				
WB	1.910	F	W1-2R	30	30			6.25														INSTALL 190 FT ± WEST AND ACROSS FROM POST OT BE REMOVED AT MP 1.946	X						
		F	W13-1p	18	18			2.25																					
WB	1.130	F	W5-2	36	36			9.00														INSTALL 300 FT ± EAST OF PROPOSED OBJECT MARKER AT MP 1.073	X						
WB	1.073	F	OM3-R	12	36			3.00														4-19-18 INSTALL AT BEGIN OF BRIDGE	X						
WB	1.061	E	OM3-L	12	36			3.00														INSTALL AT END OF BRIDGE	X						
SIGN SUMMARY SHEET							SHEET TOTALS	61.83	0.00	0	0	0	2	0	0	13	177.50 195.0	0	0.0	0.0	0.0	0.0	PROJECT NAME: STATEWIDE-NORTH REGION						
								SF	SF	EA	EA	EA	EA	EA	EA	EA	FT	EA	LB	LB	LB	PROJECT NUMBER: STP HRRR(22)							
VERMONT AGENCY OF TRANSPORTATION							TOWN DIRECTIONAL TOTALS	70.8	0.0	0	0	0	5	0	0	15	225.0	0		0.0		FILE NAME: z14k100tssfairfield TH2 WB.x	PLOT DATE: 5/5/2017						
																					PROJECT MANAGER: K. RUTTER	DRAWN BY: R. SHEDD							
																					DESIGNED BY: R. SHEDD	CHECKED: S. GOODWIN							
																					FAIRFIELD TH-2 WESTBOUND 1	SHEET 87	OF	255					