





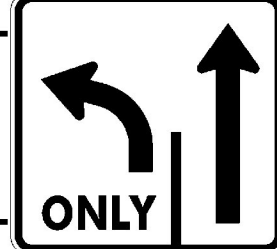






DIRECTION	MILEPOINT	LOCATION CODE (SHEET 4)	SIGN CODE	WIDTH (IN)	HEIGHT (IN)	SHEETING REMARKS	SIGN LEGEND	NEW SIGNS		EXISTING SIGNS			EXIST POST		NUMBER OF NEW POSTS	SQUARE STEEL (IN)			TUBULAR STEEL Ø (IN)				SIGN FRAME REQUIRED	REMARKS	SIGN DETAIL LOCATION				
								"A"	"B"	RETAIN	SALVAGE FROM	SALVAGE TO	REMOVE	RETAIN		REMOVE	1.75	2.00	2.50	FOUNDATION	3.00	3.50			4.00	5.00	SHSM	SIGN DETAIL SHEET #	STANDARD SHEET #
																	(LB / FT)				(LB / FT)								
<b>NB BURLINGTON VT 127</b>							FY-FLUORESCENT YELLOW FYG-FLUORESCENT YELLOW GREEN															"SHSM"-STANDARD HIGHWAY SIGNS AND MARKINGS BOOK							
NB	3.168	A	VD1-1	72	12		 Malletts Bay 4-30-18	6.00						2		2	255.36 216.6	6-19-18						2	T-93				
		A	VD1-1	72	12		 Plattsburg Ave 4-30-18	6.00																2	T-93				
		A	VD1-1	72	12		 North Ave 4-30-18	6.00																2	T-93				
		A	M3-1	24	12		4-30-18 	2.00																	E-136B				
		A	M1-5	30	24		4-30-18 	5.00																	E-136B				
		A	M6-3	21	15		4-30-18 	2.19																	E-136B				
NB	3.199	A	VR-921L	30	30		 4-30-18	6.25						1			13.50 X								E-145A				
NB	3.274	C	VD1-1				<-- Malletts Bay					1																	
		C	M3-1				NORTH					1																	
		C	M1-5				VT 127					1																	
		C	M6-1				LEFT ARROW					1																	
		C	VD1-1	72	12		4-30-18  Malletts Bay	6.00						2			15.00 X 15.00							2	T-93				
		C	M3-1	24	12		4-30-18 	2.00																	E-136B				
		C	M1-5	30	24		4-30-18 	5.00																	E-136B				
		C	M6-1	21	15		4-30-18 	2.19																	E-136B				
<b>SIGN SUMMARY SHEET</b>							<b>SHEET TOTALS</b>	48.63	0.00	0	0	0	4	0	0	5	43.5 45.0	2	255.36 216.6	0.0	0.0	0.0	PROJECT NAME: STATEWIDE-NORTH REGION PROJECT NUMBER: STP HRRR(22)						
VERMONT AGENCY OF TRANSPORTATION							<b>TOWN DIRECTIONAL TOTALS</b>	98.4	0.0	0	0	0	17	0	0	14	180.0	2	216.6	FILE NAME: z14K100tssburlinaton VT127 PLOT DATE: 5/30/2017 PROJECT MANAGER: K. RUTTER DRAWN BY: R. SHEDD DESIGNED BY: R. SHEDD CHECKED S. GOODWIN BURLINGTON VT127 NORTHBOUND 2 SHEET 55 OF 255									