











| DIRECTION | MILEPOINT | LOCATION CODE (SHEET 4) | SIGN CODE | WIDTH (IN) | HEIGHT (IN) | SHEETING REMARKS | SIGN LEGEND | NEW SIGNS | | EXISTING SIGNS | | | EXIST POST | | NUMBER OF NEW POSTS | SQUARE STEEL (IN) | | | TUBULAR STEEL Ø (IN) | | | | SIGN FRAME REQUIRED | REMARKS | SIGN DETAIL LOCATION | | | | |
|----------------------------------|---------------|-------------------------|-----------|------------|-------------|------------------|--|-----------|------|----------------|--------------|------------|------------|--------|---------------------|-------------------|---------------------------|------|----------------------|------------|------|---|--|---------|----------------------|------|------|---------------------|------------------|
| | | | | | | | | "A" | "B" | RETAIN | SALVAGE FROM | SALVAGE TO | REMOVE | RETAIN | | REMOVE | 1.75 | 2.00 | 2.50 | FOUNDATION | 3.00 | 3.50 | | | 4.00 | 5.00 | SHSM | SIGN DETAIL SHEET # | STANDARD SHEET # |
| | | | | | | | | | | | | | | | | | | | | | | | | | | | | | |
| SB BRAINTREE PETH RD | | | | | | | FY-FLUORESCENT YELLOW FYG-FLUORESCENT YELLOW GREEN | | | | | | | | | | | | | | | "SHSM"-STANDARD HIGHWAY SIGNS AND MARKINGS BOOK | | | | | | | |
| SB | 1.048 - 1.041 | | | | | | (4) EMPTY POSTS | | | | | | X | | | | | | | | | | PAID FOR AS ITEM 621.81, REMOVAL AND DISPOSAL OF GUIDE POSTS, SEE SHEET 7 | | | | | | |
| SB | 0.916 | F | W11-5 | 30 | 30 | |  | 6.25 | | | | | | 1 | 13.00 X | | | | | | | X | INSTALL JUST SOUTH OF THE ANGLED DRIVE ON LEFT | | | | | | |
| SB | 0.561 | EF | D3-1 | 56 | 12 | | 5-22-18  | 4.67 | | | | | | 2 | 10.25 X 10.75 | | | | | | | | INSTALL ACROSS FROM REPLACED STOP SIGN AT NB MP 0.561 | | 1 | | | | |
| SB | 0.532 | F | R2-1 | | | | 5-22-18  | | | | | 1 | | X | | | | | | | | | | | | | | | |
| | | F | R2-1 | 24 | 30 | | | 5.00 | | | | | | 1 | 12.25 X | | | | | | | X | | | | | | | |
| SB | 0.400 | H | R1-1 | 30 | 30 | | 5-22-18  | 6.25 | | | | | | 1 | 13.50 X | | | | | | | X | INSTALL ON LABOUNTY ROAD | | | | | | |
| | | H | R1-1 | | | | | | | | | 1 | | X | | | | | | | | | | | | | | | |
| | | EF | D3-1 | 50 | 12 | | 5-22-18  | 4.17 | | | | | | 1 | 14.00 X | | | | | | | | INSTALL ON TOP OF NEW STOP SIGN | | 1 | | | | |
| | | GH | D3-1 | 34 | 12 | | 5-22-18  | 2.83 | | | | | | | | | | | | | | | INSTALL ON TOP OF NEW STOP SIGN | | 1 | | | | |
| | | H | R1-1 | 30 | 30 | | 5-22-18  | 6.25 | | | | | | | | | | | | | | X | | | | | | | |
| SB | 0.385 | F | | | | | 5-22-18  | | | | | 1 | | X | | | | | | | | | | | | | | | |
| | | F | W1-2L | 30 | 30 | | 5-22-18  | 6.25 | | | | | | 2 | 16.50 X 16.75 | | | | | | | X | INSTALL NEW SIGN 10 FT ± IN FRONT OF UTILITY POLE | | | | | | |
| | | F | VW-133L | 30 | 30 | | | 6.25 | | | | | | | | | | | | | | | | | | T-81 | | | |
| SB | 0.345 | F | S3-1 | 36 | 36 | FYG | 5-22-18  | 9.00 | | | | | | 2 | 12.75 X 12.75 | | | | | | | X | INSTALL 50 FT ± NORTH OF UP 9/NET&T/23 AT MP 0.337 | | | | | | |
| SIGN SUMMARY SHEET | | | | | | | SHEET TOTALS | 56.92 | 0.00 | 0 | 0 | 0 | 3 | 0 | 0 | 10 | 132.5 150.0 | 0 | 0.0 | 0.0 | 0.0 | 0.0 | PROJECT NAME: STATEWIDE-NORTH REGION PROJECT NUMBER: STP HRRR(22) | | | | | | |
| VERMONT AGENCY OF TRANSPORTATION | | | | | | | TOWN DIRECTIONAL TOTALS | 81.4 | 0.0 | 0 | 3 | 3 | 8 | 0 | 0 | 15 | 225.0 | 0 | | 0.0 | | | FILE NAME: z14k100tssbraintree TH22 SE PLOT DATE: 5/5/2017 PROJECT MANAGER: K. RUTTER DRAWN BY: R. SHEDD DESIGNED BY: R. SHEDD CHECKED: S. GOODWIN BRAINTREE PETH RD SOUTHBOUND 2 SHEET 53 OF 255 | | | | | | |

4 G.P.
REM.