











DIRECTION	MILEPOINT	LOCATION CODE (SHEET 4)	SIGN CODE	WIDTH (IN)	HEIGHT (IN)	SHEETING REMARKS	SIGN LEGEND	NEW SIGNS		EXISTING SIGNS			EXIST POST		NUMBER OF NEW POSTS	SQUARE STEEL (IN)			TUBULAR STEEL Ø (IN)				SIGN FRAME REQUIRED	REMARKS	SIGN DETAIL LOCATION				
								"A"	"B"	RETAIN	SALVAGE FROM	SALVAGE TO	REMOVE	RETAIN		REMOVE	1.75	2.00	2.50	FOUNDATION	3.00	3.50			4.00	5.00	SHSM	SIGN DETAIL SHEET #	STANDARD SHEET #
																	(LB / FT)				(LB / FT)								
NB BRAINTREE PETH RD							FY-FLUORESCENT YELLOW FYG-FLUORESCENT YELLOW GREEN															"SHSM"-STANDARD HIGHWAY SIGNS AND MARKINGS BOOK							
NB	0.000	C	VD-024				BRAINTREE RANDOLPH																						
		C	VD-024	72	10		Braintree Randolph 5-22-18	5.00																	T-94				
NB	0.012	A	R2-1				 SPEED LIMIT 30																						
		A	R2-1	24	30		5-22-18	5.00																X					
NB	0.192	A					 CAUTION CHILDREN AT PLAY																						
		A					5-22-18																						
NB	0.310	A	W1-2R	30	30		 5-22-18	6.25																X	INSTALL ADJACENT TO "BROOKSIDE LODGE", HOUSE #1052 ON RIGHT				
NB	0.400	A	D3-1				BASS RD			1																			
NB	0.561	D	R1-1				 STOP																						
		D	R1-1	30	30		5-22-18	6.25																X					
NB	0.660	A	W11-5	30	30		 5-22-18	6.25																X	INSTALL 315 FT ± SOUTH OF THE GRAVEL FARM DRIVE AT MP 0.720				
NB	1.054	A	W1-1R	30	30		 5-22-18	6.25																X	INSTALL 10 FT ± NORTH OF UP #24AA				
		A	W13-1p	18	18		 5-22-18	2.25																X					
NB	1.376	A	W2-3L	30	30		 5-23-18	6.25																X	INSTALL 265 FT ± SOUTH OF HOCKMAN HILL RD ON LEFT AT MP 1.426				
		A	W16-8p	36	8		 5-23-18	2.00																	1				
NB	1.438	A	W1-1R	30	30		 5-23-18	6.25																X					
SIGN SUMMARY SHEET							SHEET TOTALS	51.75	0.00	1	0	0	4	0	0	9	117.0	0	0.0	0.0	0.0	0.0	PROJECT NAME: STATEWIDE-NORTH REGION						
							SF	SF	EA	EA	EA	EA	EA	EA	EA	EA	FT	EA	LB	LB	LB	LB	PROJECT NUMBER: STP HRRR(22)						
VERMONT AGENCY OF TRANSPORTATION							TOWN DIRECTIONAL TOTALS	56.8	0.0	1	0	0	4	0	0	10	150.0	0		0.0			FILE NAME: z14k100tssbraintree TH22 NE PLOT DATE: 5/5/2017						
																						PROJECT MANAGER: K. RUTTER DRAWN BY: R. SHEDD							
																						DESIGNED BY: R. SHEDD CHECKED BY: S. GOODWIN							
																						BRAINTREE PETH RD NORTHBOUND 1 SHEET 50 OF 255							