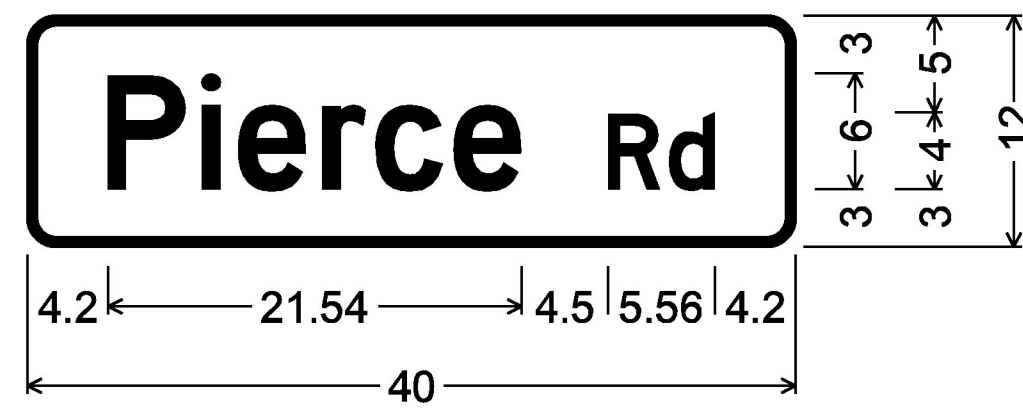
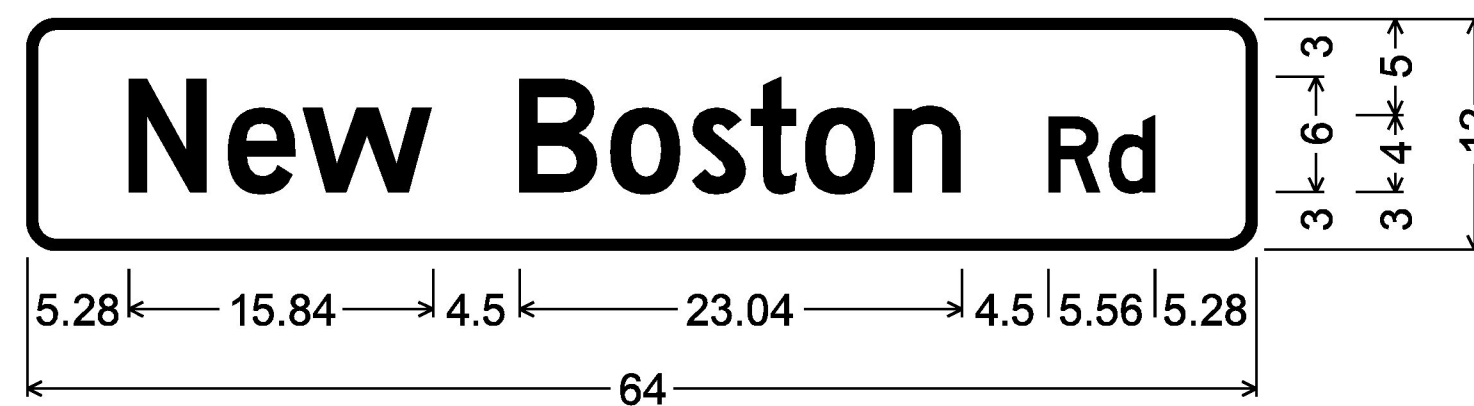


ST. JOHNSBURY TH-14

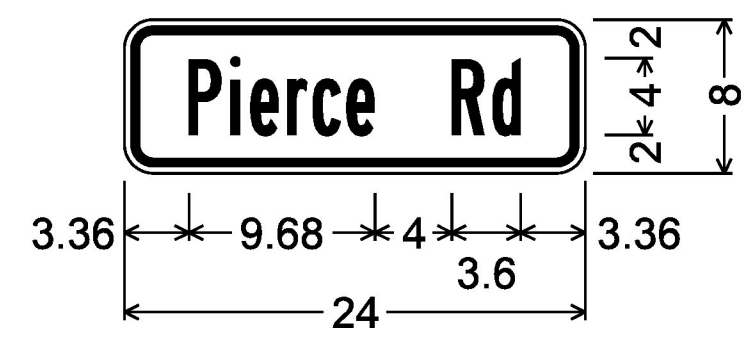


D3-1; 1.50" Radius, 0.50" Border, White on Green;
[Pierce] D 2K; [Rd] D 2K;



D3-1; 1.50" Radius, 0.50" Border, White on Green;
[New Boston] D 2K; [Rd] D 2K;

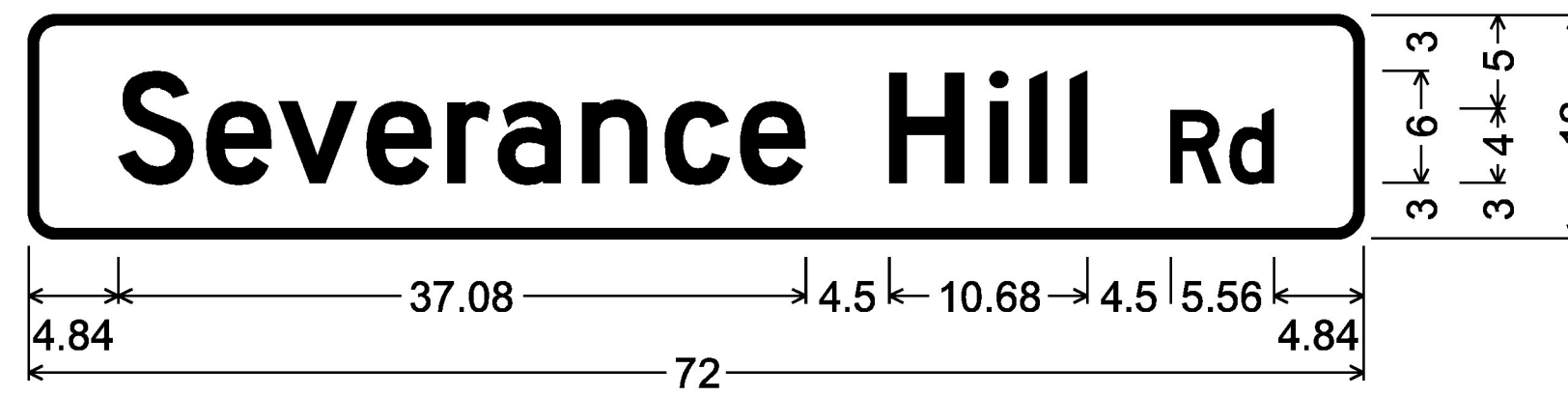
D3-1



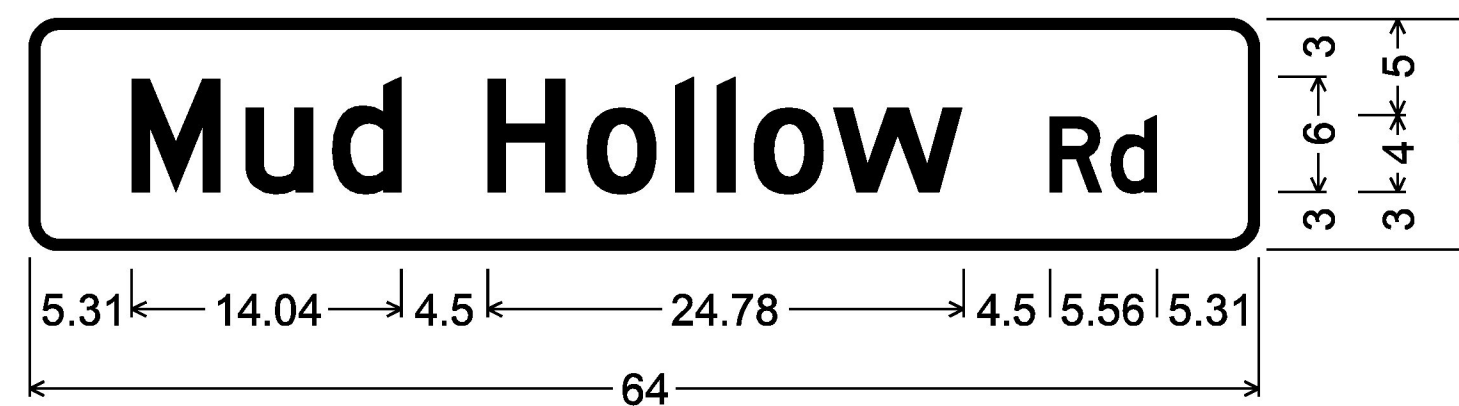
1.50" Radius, 0.38" Border,
0.38" Indent, Black on Yellow;
[Pierce Rd] B 2K;

W16-8p

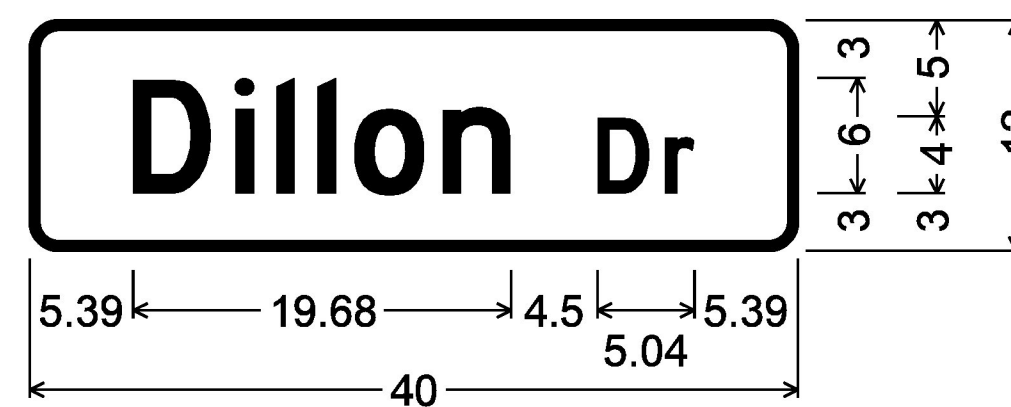
ST. JOHNSBURY TH-8



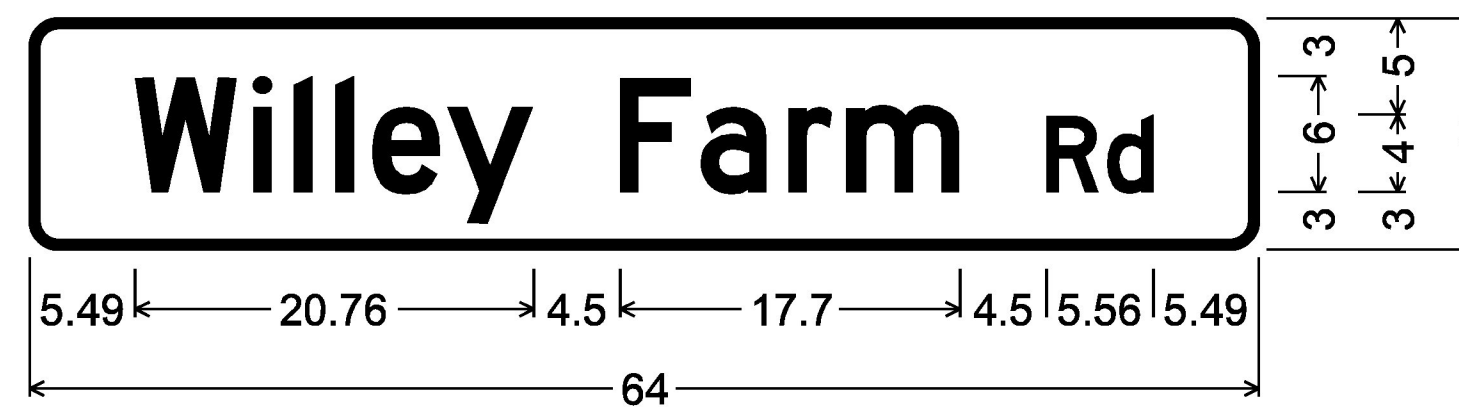
D3-1; 1.50" Radius, 0.50" Border, White on Green;
[Severance Hill] D 2K; [Rd] D 2K;



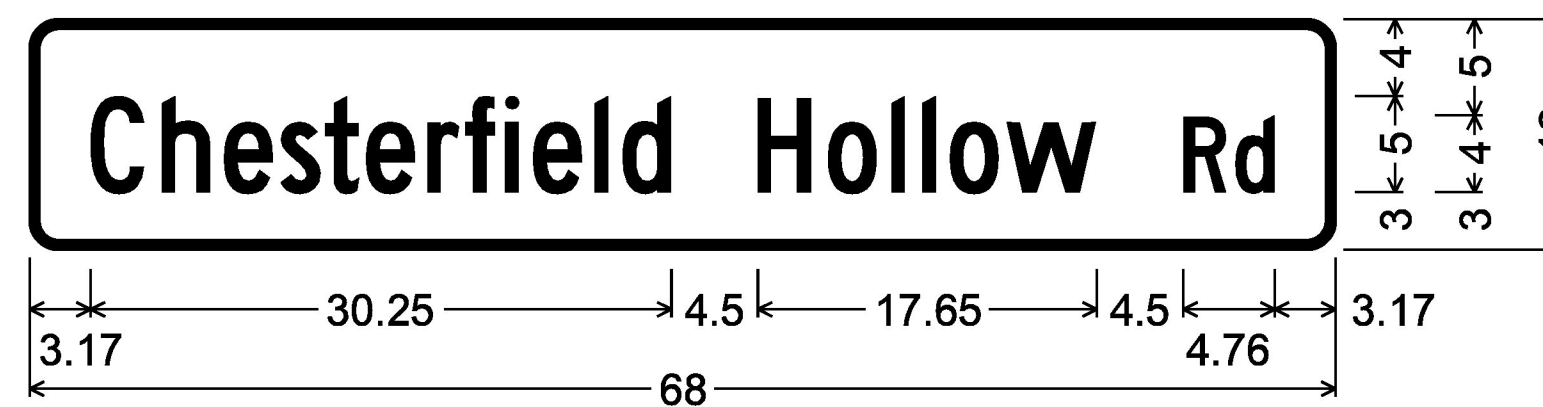
D3-1; 1.50" Radius, 0.50" Border, White on Green;
[Mud Hollow] D 2K; [Rd] D 2K;



1.50" Radius, 0.50" Border, White on Green;
[Dillon] D 2K; [Dr] D 2K;



D3-1; 1.50" Radius, 0.50" Border, White on Green;
[Willey Farm] D 2K; [Rd] D 2K;

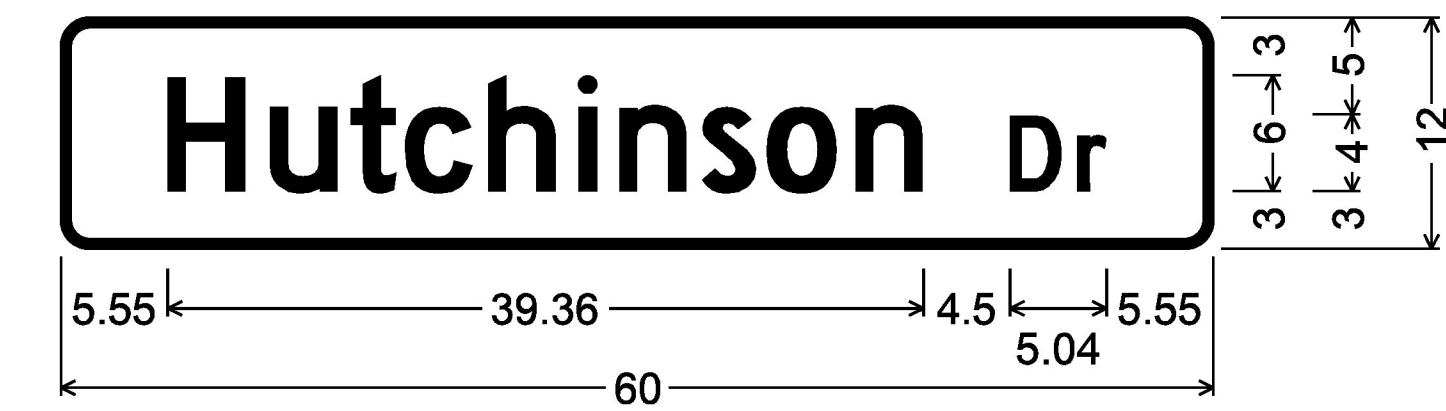


D3-1; 1.50" Radius, 0.50" Border, White on Green;
[Chesterfield Hollow] C 2K; [Rd] C 2K;

D3-1

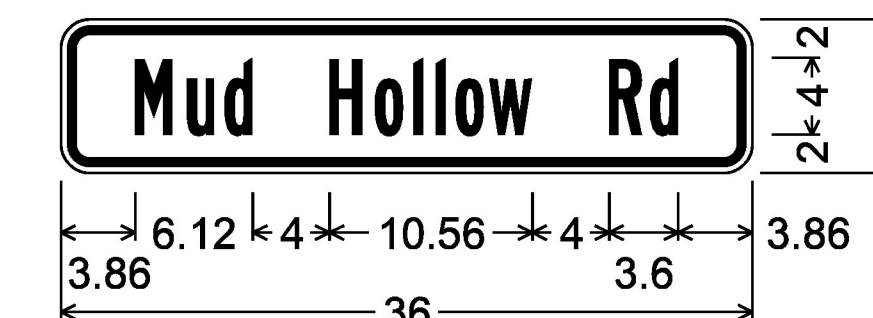
TOWN HIGHWAY SIGNS D3-1

TOWN HIGHWAY SIGNS SHALL BE DOUBLE SIDED SIGNS
AND SHALL BE INSTALLED WITH 12 INCH BRACKETS.



1.50" Radius, 0.50" Border, White on Green;
[Hutchinson] D 2K; [Dr] D 2K;

D3-1



1.50" Radius, 0.38" Border,
0.38" Indent, Black on Yellow;
[Mud Hollow Rd] B 2K;

W16-8p

PROJECT NAME:	STATEWIDE NORTH REGION
PROJECT NUMBER:	STP HRRR(22)
FILE NAME: z14ki00signdet.dgn	PLOT DATE: 5/5/2017
PROJECT LEADER: K. RUTTER	DRAWN BY: R. SHEDD
DESIGNED BY: R. SHEDD	CHECKED BY: K. RUTTER
TRAFFIC SIGN DETAIL SHEET 20	SHEET 34 OF 255