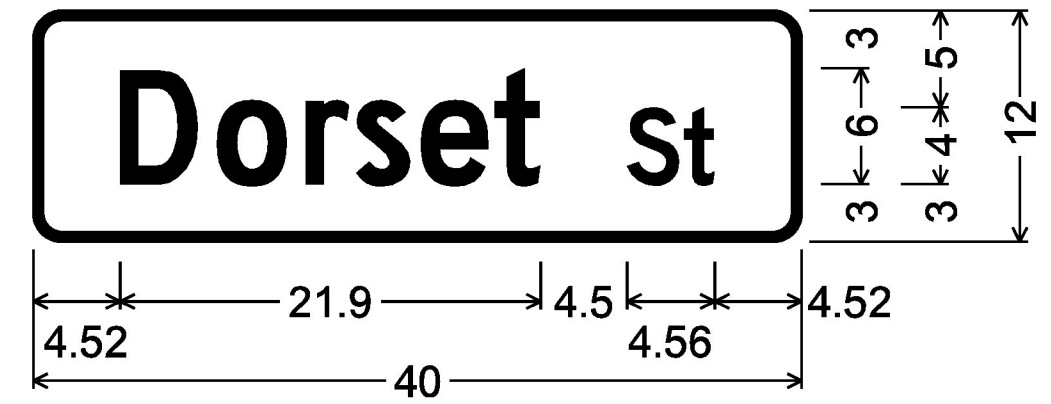
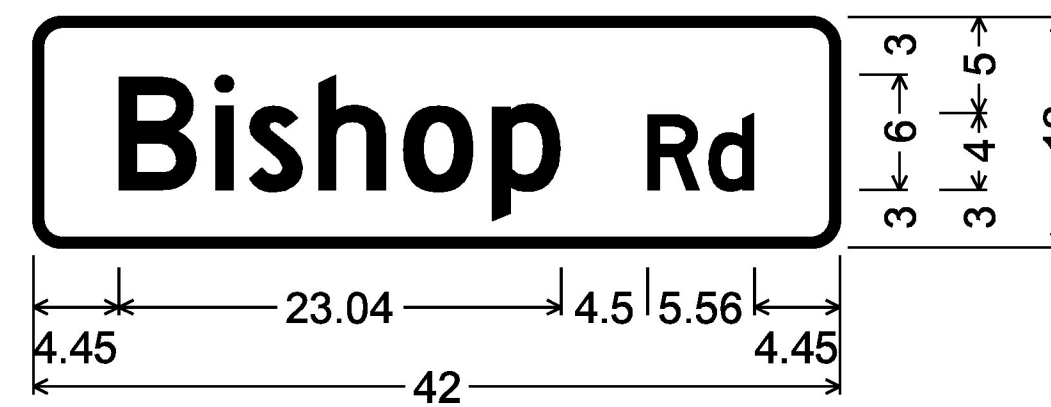


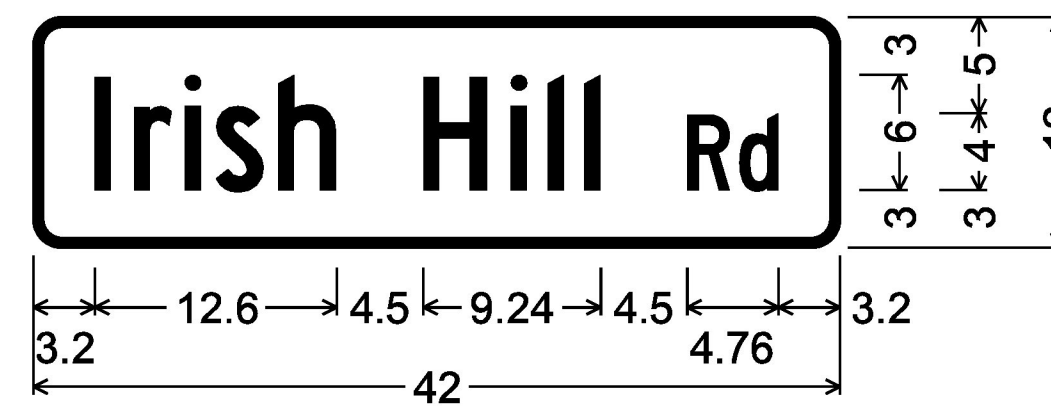
# SHELBURNE



D3-1; 1.50" Radius, 0.50" Border, White on Green;  
[Dorset] D 2K; [St] D 2K;



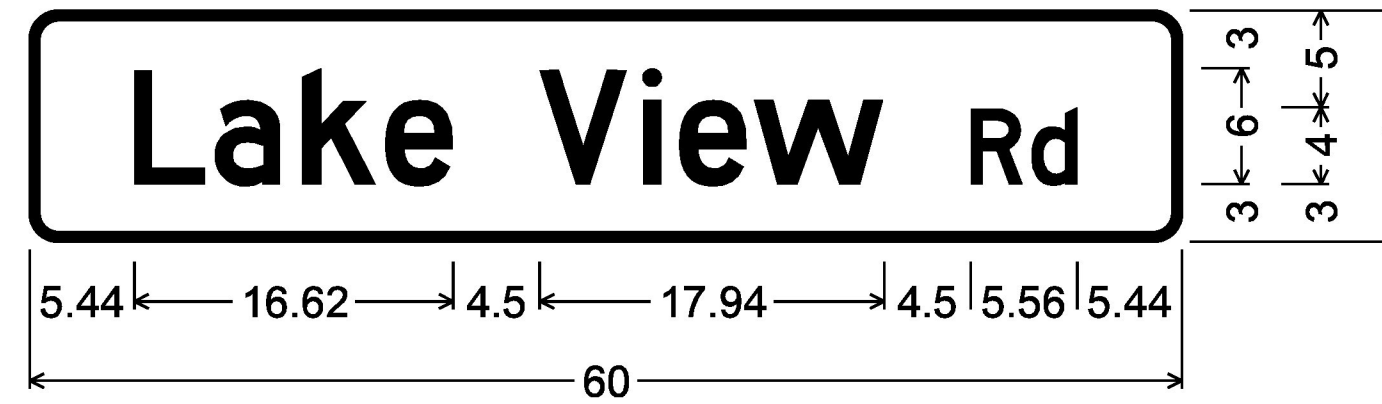
D3-1; 1.50" Radius, 0.50" Border, White on Green;  
[Bishop] D 2K; [Rd] D 2K;



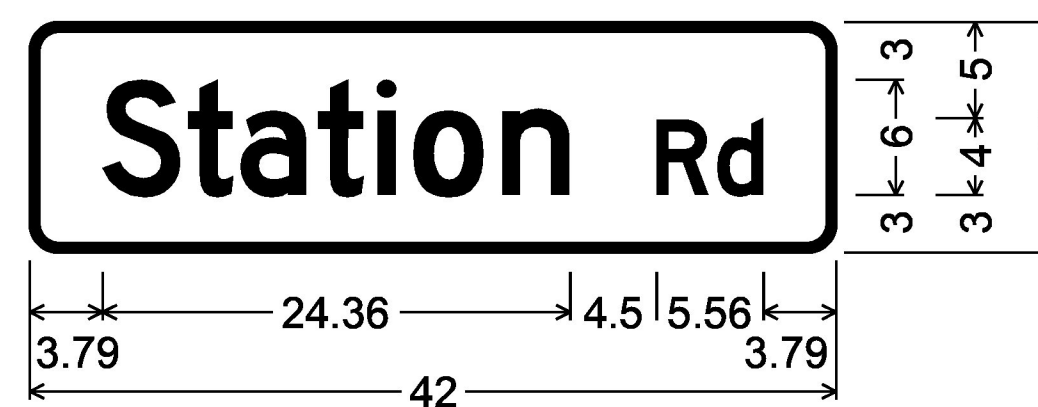
D3-1; 1.50" Radius, 0.50" Border, White on Green;  
[Irish Hill] C 2K; [Rd] C 2K;

**D3-1**

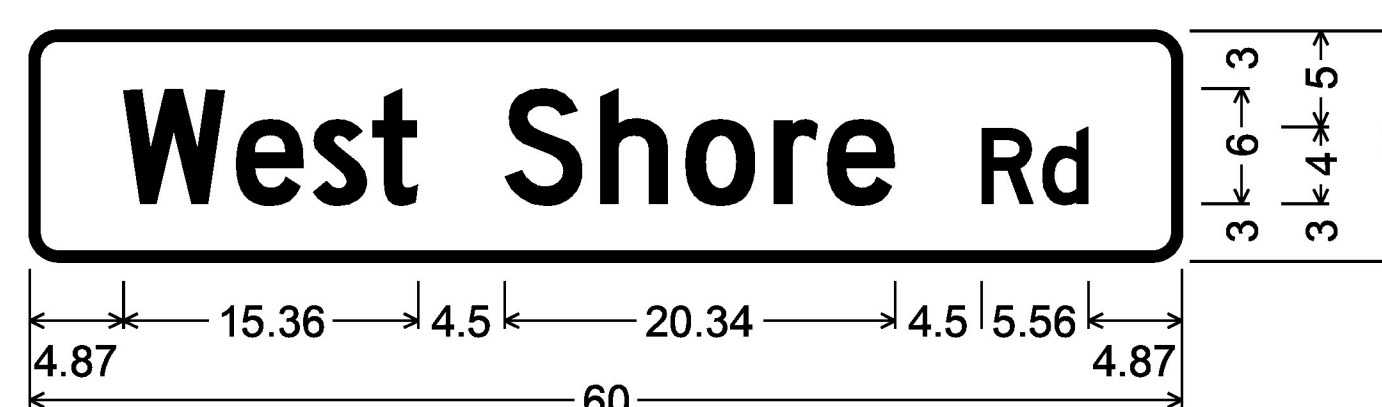
# SOUTH HERO



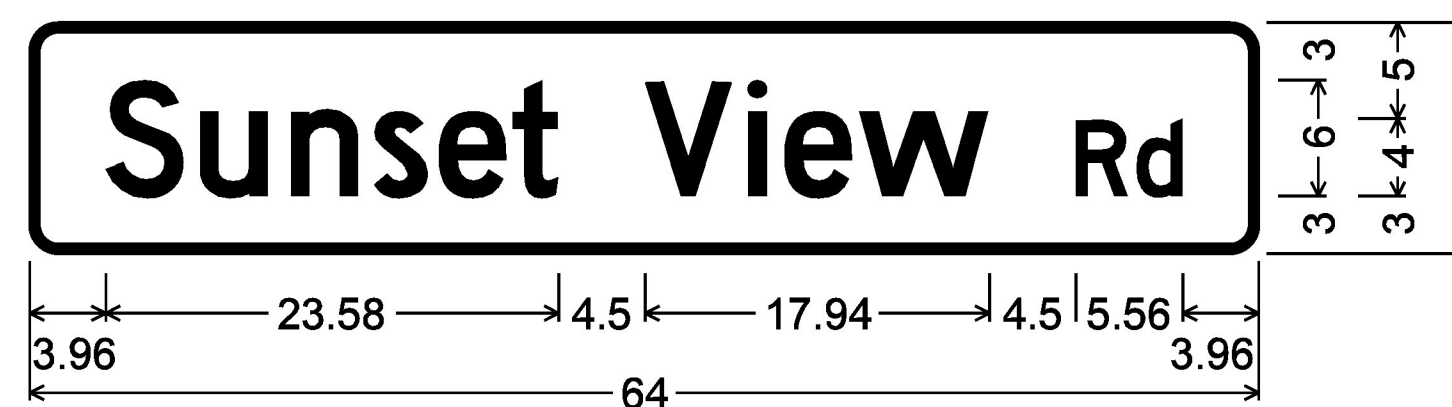
D3-1; 1.50" Radius, 0.50" Border, White on Green;  
[Lake View] D 2K; [Rd] D 2K;



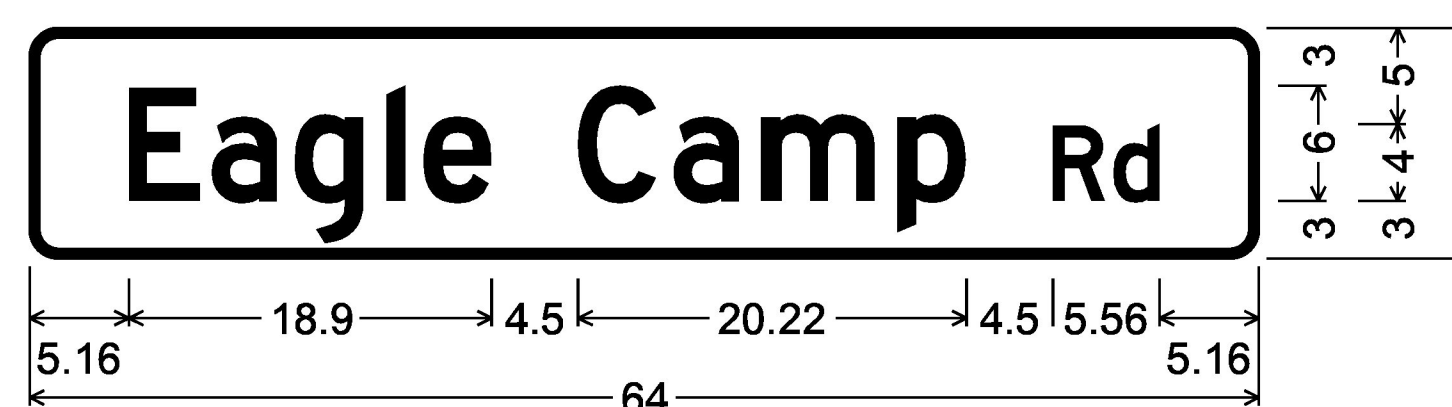
D3-1; 1.50" Radius, 0.50" Border, White on Green;  
[Station] D 2K; [Rd] D 2K;



D3-1; 1.50" Radius, 0.50" Border, White on Green;  
[West Shore] D 2K; [Rd] D 2K;

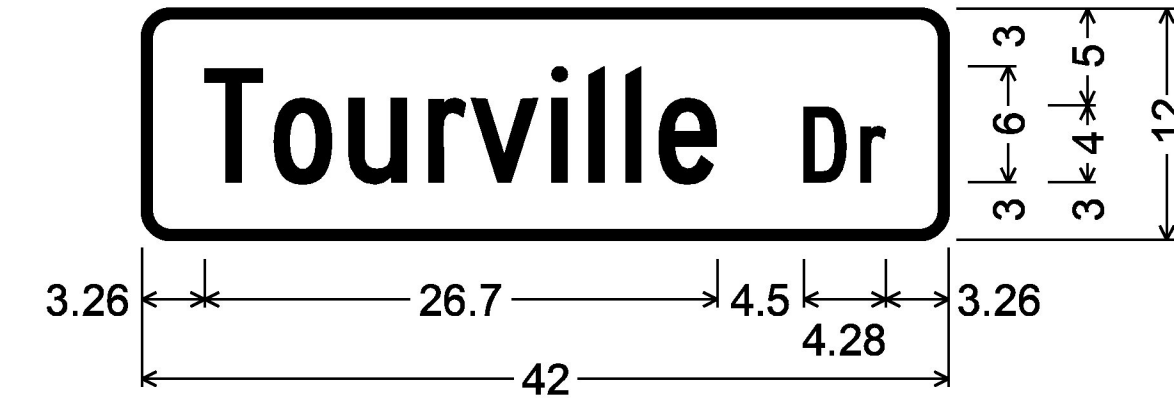


D3-1; 1.50" Radius, 0.50" Border, White on Green;  
[Sunset View] D 2K; [Rd] D 2K;

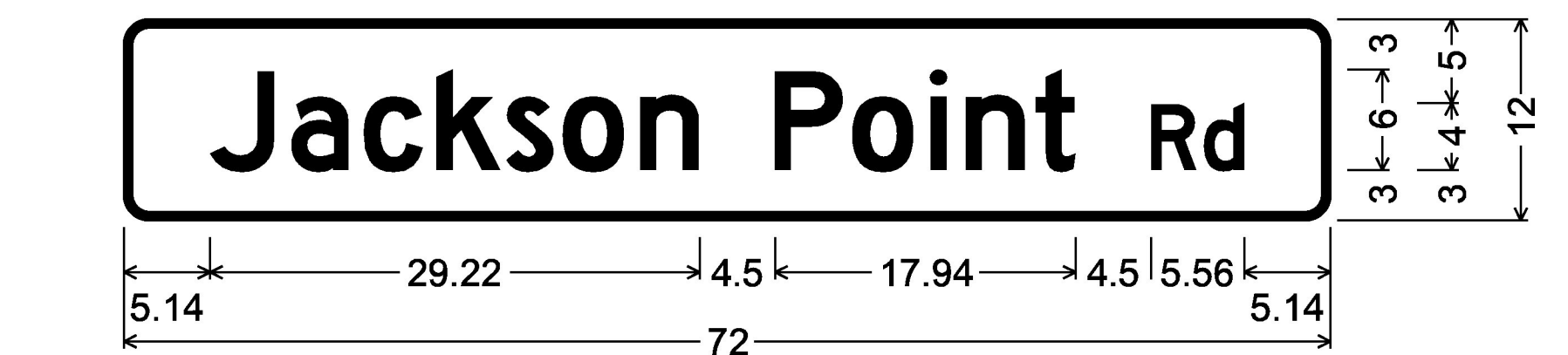


D3-1; 1.50" Radius, 0.50" Border, White on Green;  
[Eagle Camp] D 2K; [Rd] D 2K;

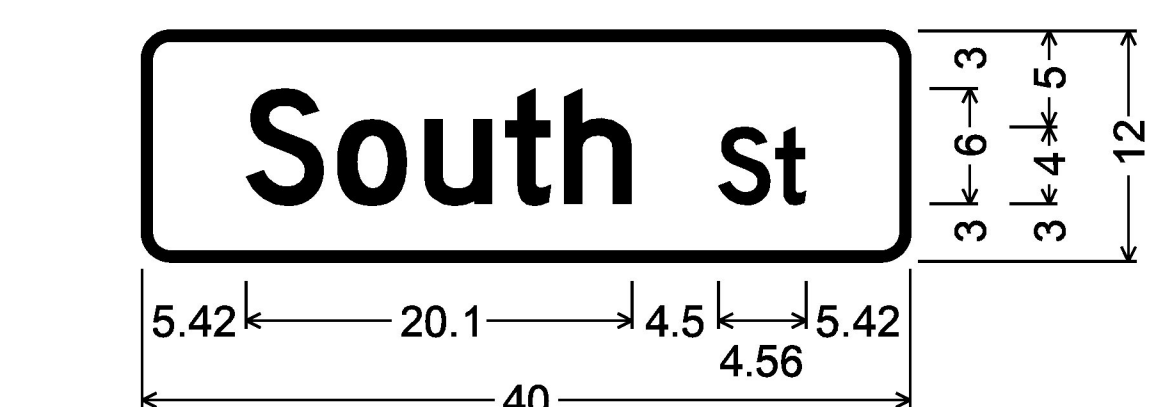
**D3-1**



D3-1; 1.50" Radius, 0.50" Border, White on Green;  
[Tourville] C 2K; [Dr] C 2K;

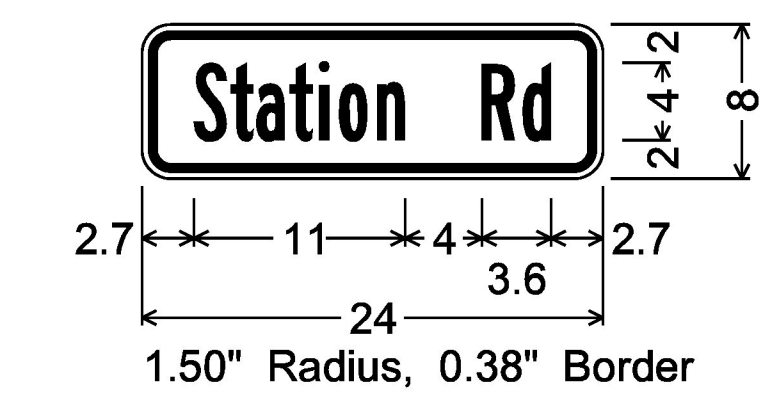


D3-1; 1.50" Radius, 0.50" Border, White on Green;  
[Jackson Point] D 2K; [Rd] D 2K;



D3-1; 1.50" Radius, 0.50" Border, White on Green;  
[South] D 2K; [St] D 2K;

**D3-1**



1.50" Radius, 0.38" Border  
0.38" Indent, Black on Yellow;  
[Station Rd] B 2K;

**W16-8p**

## TOWN HIGHWAY SIGNS D3-1

TOWN HIGHWAY SIGNS SHALL BE DOUBLE SIDED SIGNS  
AND SHALL BE INSTALLED WITH 12 INCH BRACKETS.

PROJECT NAME:	STATEWIDE NORTH REGION
PROJECT NUMBER:	STP HRRR(22)
FILE NAME: z14ki00signdet.dgn	PLOT DATE: 5/5/2017
PROJECT LEADER: K. RUTTER	DRAWN BY: R. SHEDD
DESIGNED BY: R. SHEDD	CHECKED BY: K. RUTTER
TRAFFIC SIGN DETAIL SHEET 19	SHEET 33 OF 255

NOT TO SCALE