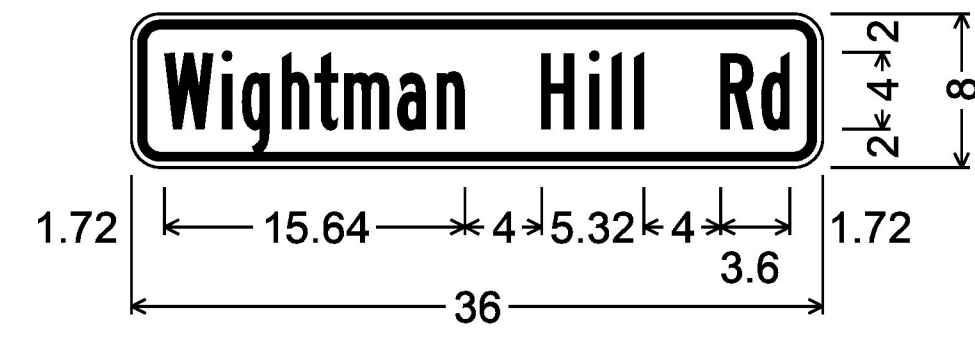
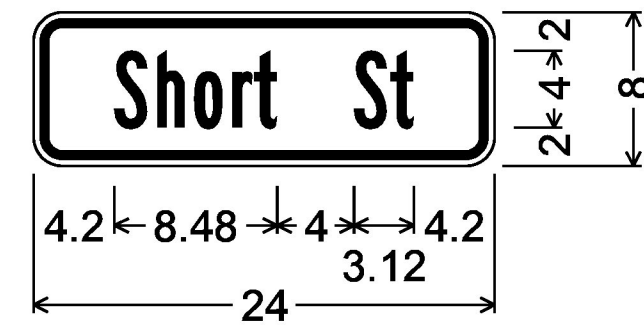


RICHFORD

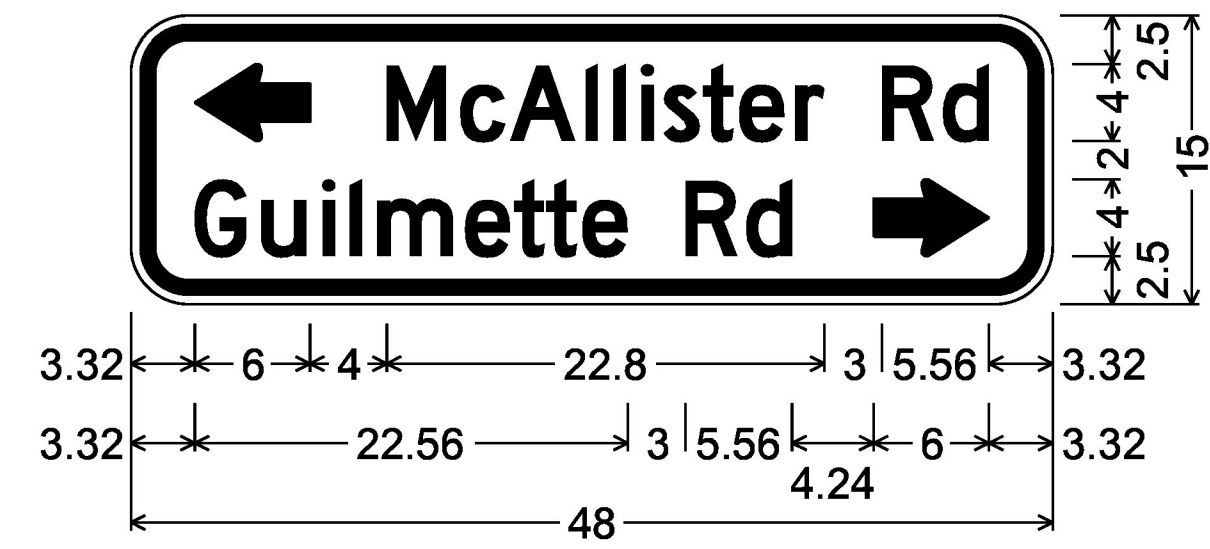


1.50" Radius, 0.38" Border, 0.38" Indent, Black on Yellow;
[Wightman Hill Rd] B 2K;



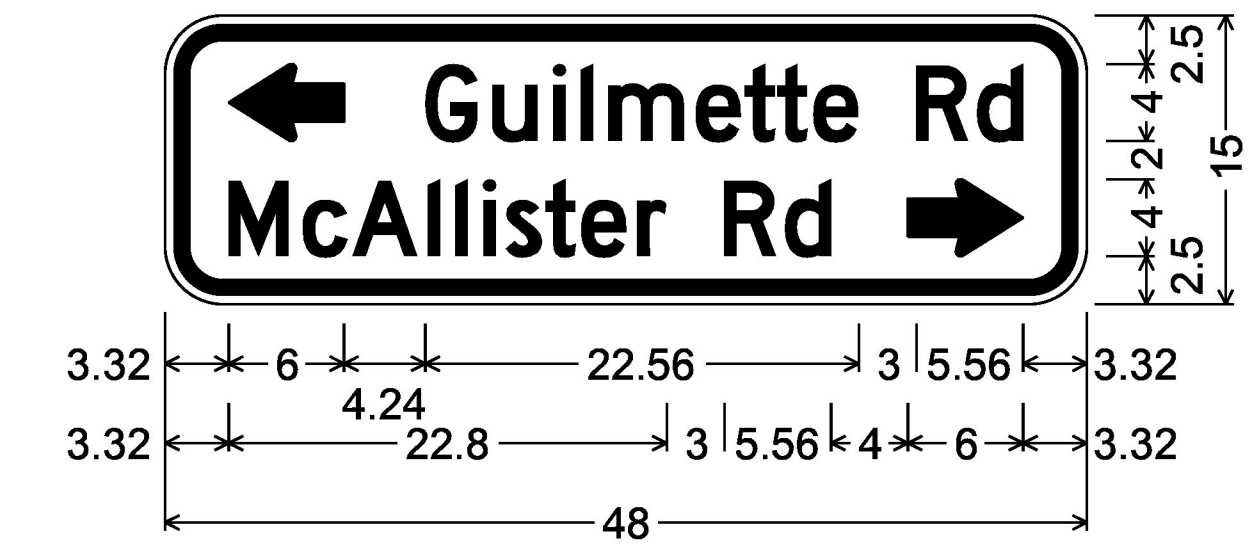
1.50" Radius, 0.38" Border, 0.38" Indent, Black on Yellow;
[Short St] B 2K;

W16-8p



3.00" Radius, 0.75" Border, 0.50" Indent, Black on Yellow;
Standard Arrow Custom 6.00" X 4.00" 180°;
[McAllister Rd] D 2K;
[Guilmette Rd] D 2K;
Standard Arrow Custom 6.00" X 4.00" 0°;

W16-8p



3.00" Radius, 0.75" Border, 0.50" Indent, Black on Yellow;
Standard Arrow Custom 6.00" X 4.00" 180°;
[Guilmette Rd] D 2K;
[McAllister Rd] D 2K;
Standard Arrow Custom 6.00" X 4.00" 0°;

W16-8p

PROJECT NAME: STATEWIDE NORTH REGION	
PROJECT NUMBER: STP HRRR(22)	
FILE NAME: z14ki00signdet.dgn	PLOT DATE: 5/5/2017
PROJECT LEADER: K. RUTTER	DRAWN BY: R. SHEDD
DESIGNED BY: R. SHEDD	CHECKED BY: K. RUTTER
TRAFFIC SIGN DETAIL SHEET 17	SHEET 31 OF 255