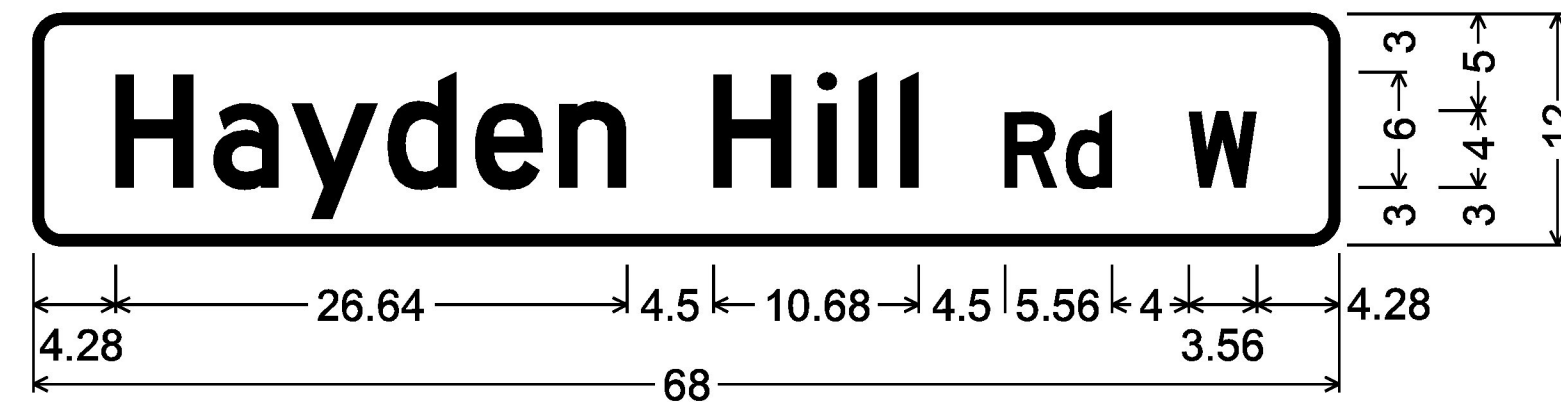
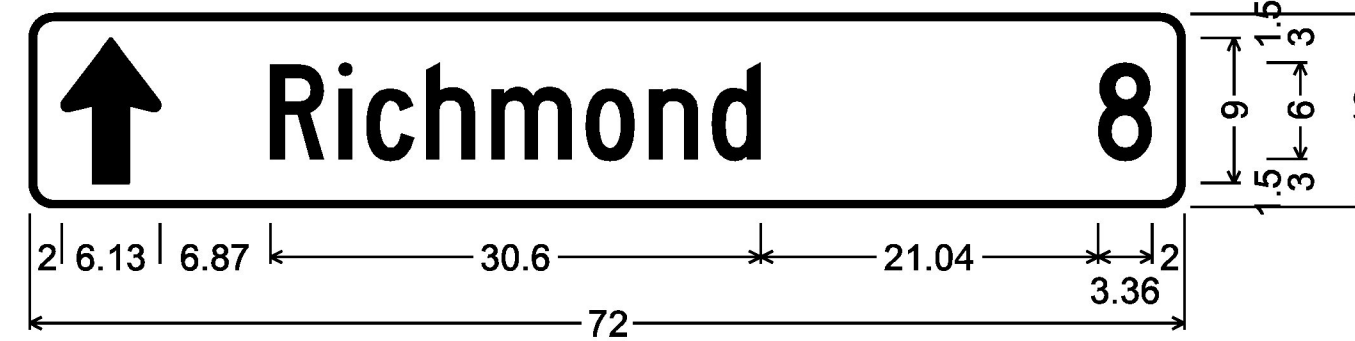


HINESBURG



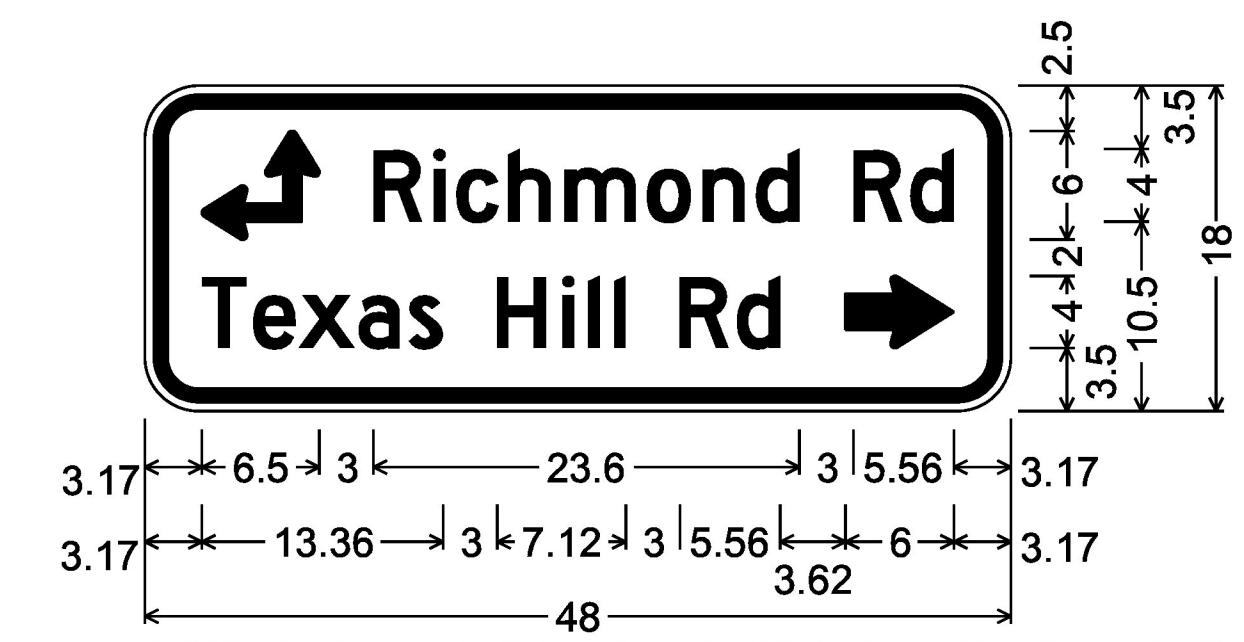
D3-1; 1.50" Radius, 0.50" Border, White on Green;
[Hayden Hill] D 2K; [Rd W] D 2K;

D3-1



1.50" Radius, 0.38" Border, White on Green;
Standard Arrow Custom 9.00" X 6.13" 90°; [Richmond] C 2K;
[8] C 2K;

VD1-1A



3.00" Radius, 0.75" Border, 0.50" Indent, Black on Yellow;
90 Deg Double Headed Arrow Custom 6.50" X 6.00";
[Richmond Rd] D 2K;
[Texas Hill Rd] D 2K;
Standard Arrow Custom 6.00" X 4.00" 0°;

W16-8a

TOWN HIGHWAY SIGNS D3-1

TOWN HIGHWAY SIGNS SHALL BE DOUBLE SIDED SIGNS AND SHALL BE INSTALLED WITH 12 INCH BRACKETS.

DESTINATION SIGN NOTES VD1-1, VD1-1A, VD2-1

THE DESTINATION SIGNS SHOWN ON THIS SHEET SHALL HAVE WHITE RETROREFLECTIVE AASHTO M268 (ASTM D4956) TYPE III OR IV TEXT, ARROWS AND BORDERS ON A GREEN RETROREFLECTIVE ASTM TYPE III OR IV BACKGROUND

NOT TO SCALE

PROJECT NAME:	STATEWIDE NORTH REGION
PROJECT NUMBER:	STP HRRR(22)
FILE NAME: z14ki00signdet.dgn	PLOT DATE: 5/5/2017
PROJECT LEADER: K. RUTTER	DRAWN BY: R. SHEDD
DESIGNED BY: R. SHEDD	CHECKED BY: K. RUTTER
TRAFFIC SIGN DETAIL SHEET 9	SHEET 23 OF 255