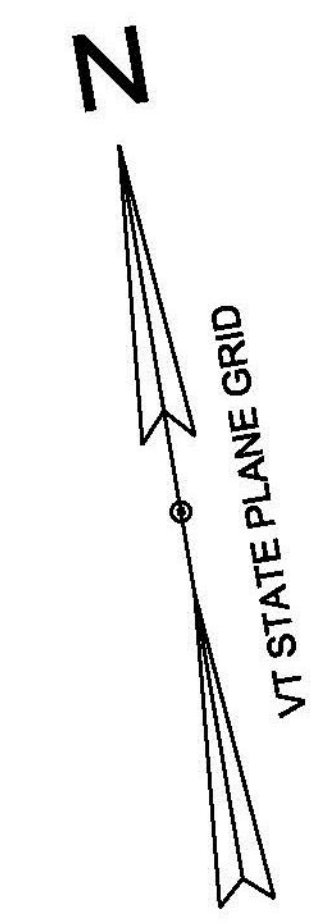


PROPOSED CONSTRUCTION ACTIVITIES ASSOCIATED WITH CONSTRUCTION SEQUENCING, PHASE 4

1. PRIOR TO THE COMMENCEMENT OF ANY WORK OR THE PLACEMENT OF EQUIPMENT ON THE ROADWAY THE CONTRACTOR SHALL PROVIDE ADVANCED WARNING SIGNS IN ACCORDANCE WITH THE CONSTRUCTION APPROACH SIGNING PLAN AND THE LATEST VERSION OF THE M.U.T.C.D. AND ITS REVISIONS.
2. INSTALL AND MAINTAIN ANY ADDITIONAL EROSION CONTROL MEASURES IN ACCORDANCE WITH THE EPSC PLANS AND DETAILS AND THE VERMONT D.E.C.'S "LOW RISK SITE HANDBOOK FOR EROSION PREVENTION AND SEDIMENT CONTROL."
3. PLACE TEMPORARY TRAFFIC BARRIER ALONG PROPOSED ALIGNMENTS ON THE NORTHEAST AND NORTHWEST QUADRANT.
4. SHIFT ALL TRAFFIC TO THEIR APPROPRIATE PROPOSED ALIGNMENTS.
5. INSTALL ALL WARNING SIGNS, REFLECTORIZED DRUMS, TRAFFIC BARRIER, AND ANY OTHER TRAFFIC CONTROL DEVICES PER ACCEPTED TRAFFIC CONTROL PLAN OR AS DIRECTED BY THE ENGINEER.
6. REMOVE THE REST OF THE ROUNDABOUT TRUCK APRON ON THE NORTHERN HALF.
7. RECONSTRUCT TRUCK APRON ACCORDING TO PLAN. RECONSTRUCT ROUTE 15 EB AND WB SPLITTER ISLANDS ACCORDING TO PLAN.



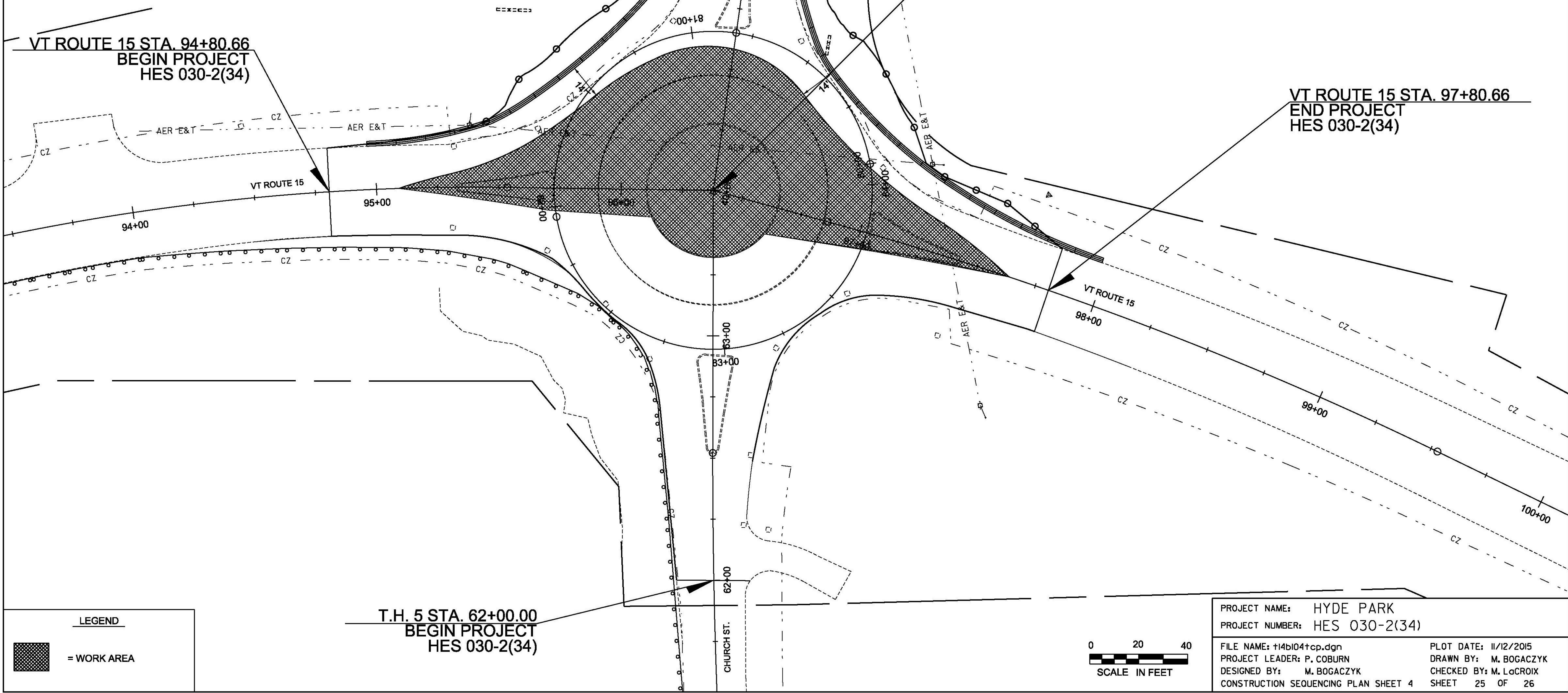
**VT ROUTE 100 STA. 41+50.53
END PROJECT
HES 030-2(34)**

**CENTER OF ROUNDABOUT
VT ROUTE 15 STA. 96+37.69 =
VT ROUTE 100 STA. 40+00.00 (MM 0.00) =
TH 5 STA. 63+59.48**

**VT ROUTE 15 STA. 94+80.66
BEGIN PROJECT
HES 030-2(34)**

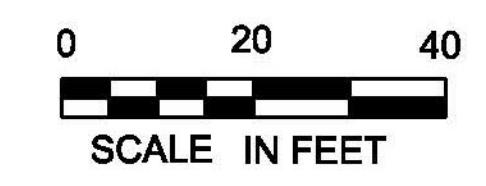
**VT ROUTE 15 STA. 97+80.66
END PROJECT
HES 030-2(34)**

**T.H. 5 STA. 62+00.00
BEGIN PROJECT
HES 030-2(34)**



LEGEND

= WORK AREA



PROJECT NAME: HYDE PARK	PLOT DATE: 11/12/2015
PROJECT NUMBER: HES 030-2(34)	DRAWN BY: M. BOGACZYK
FILE NAME: t14b104+cp.dgn	CHECKED BY: M. Lacroix
PROJECT LEADER: P. COBURN	CONSTRUCTION SEQUENCING PLAN SHEET 4
DESIGNED BY: M. BOGACZYK	SHEET 25 OF 26