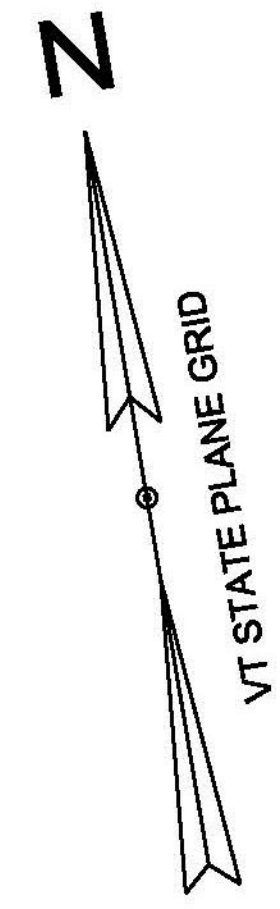


PROPOSED CONSTRUCTION ACTIVITIES ASSOCIATED WITH CONSTRUCTION SEQUENCING, PHASE I

1. PRIOR TO THE COMMENCEMENT OF ANY WORK OR THE PLACEMENT OF EQUIPMENT ON THE ROADWAY THE CONTRACTOR SHALL PROVIDE ADVANCED WARNING SIGNS IN ACCORDANCE WITH THE CONSTRUCTION APPROACH SIGNING PLAN AND THE LATEST VERSION OF THE M.U.T.C.D. AND ITS REVISIONS.
2. INSTALL AND MAINTAIN EROSION PREVENTION AND SEDIMENT CONTROL MEASURES IN ACCORDANCE WITH THE EPSC PLANS AND DETAILS AND THE VERMONT DEPARTMENT OF ENVIRONMENTAL CONSERVATION'S "LOW RISK SITE HANDBOOK FOR EROSION PREVENTION AND SEDIMENT CONTROL."
3. REMOVE AND SALVAGE THE NORTHWEST AND NORTHEAST ROADWAY CURBING FOR LATER REINSTALLATION.
4. REMOVE AND SALVAGE LIGHT POLES IN THE NORTHWEST AND NORTHEAST QUADRANTS. CAP AND PROTECT EXPOSED LIGHT POLE BASES.



VT ROUTE 100 STA. 41+50.53
END PROJECT
HES 030-2(34)


CENTER OF ROUNDABOUT
VT ROUTE 15 STA. 96+37.69 =
VT ROUTE 100 STA. 40+00.00 (MM 0.00) =
TH 5 STA. 63+59.48


VT ROUTE 15 STA. 94+80.66
BEGIN PROJECT
HES 030-2(34)

VT ROUTE 15 STA. 97+80.66
END PROJECT
HES 030-2(34)

T.H. 5 STA. 62+00.00
BEGIN PROJECT
HES 030-2(34)

LEGEND

 = WORK AREA



PROJECT NAME: HYDE PARK	PLOT DATE: 11/12/2015
PROJECT NUMBER: HES 030-2(34)	DRAWN BY: M. BOGACZYK
FILE NAME: t14b104+cp.dgn	CHECKED BY: M. Lacroix
PROJECT LEADER: P. COBURN	SHEET 22 OF 26
DESIGNED BY: M. BOGACZYK	CONSTRUCTION SEQUENCING PLAN SHEET I

