

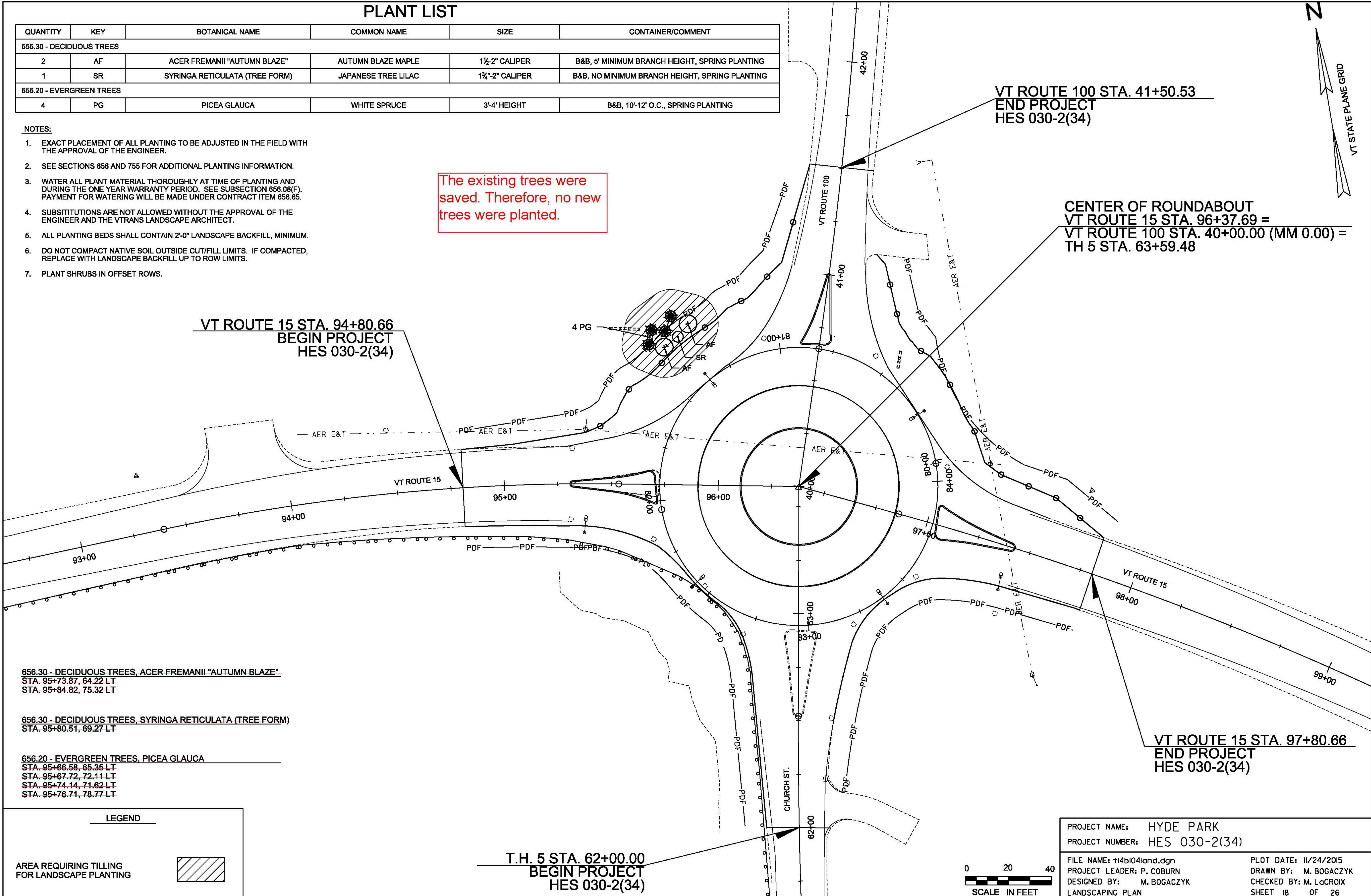
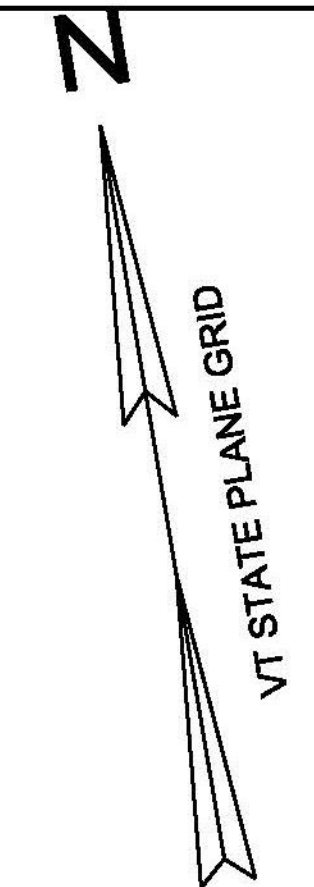
PLANT LIST

QUANTITY	KEY	BOTANICAL NAME	COMMON NAME	SIZE	CONTAINER/COMMENT
656.30 - DECIDUOUS TREES					
2	AF	ACER FREMANII "AUTUMN BLAZE"	AUTUMN BLAZE MAPLE	1½"-2" CALIPER	B&B, 5' MINIMUM BRANCH HEIGHT, SPRING PLANTING
1	SR	SYRINGA RETICULATA (TREE FORM)	JAPANESE TREE LILAC	1¾"-2" CALIPER	B&B, NO MINIMUM BRANCH HEIGHT, SPRING PLANTING
656.20 - EVERGREEN TREES					
4	PG	PICEA GLAUCA	WHITE SPRUCE	3'-4' HEIGHT	B&B, 10'-12' O.C., SPRING PLANTING

NOTES:

1. EXACT PLACEMENT OF ALL PLANTING TO BE ADJUSTED IN THE FIELD WITH THE APPROVAL OF THE ENGINEER.
2. SEE SECTIONS 656 AND 755 FOR ADDITIONAL PLANTING INFORMATION.
3. WATER ALL PLANT MATERIAL THOROUGHLY AT TIME OF PLANTING AND DURING THE ONE YEAR WARRANTY PERIOD. SEE SUBSECTION 656.08(F). PAYMENT FOR WATERING WILL BE MADE UNDER CONTRACT ITEM 656.65.
4. SUBSTITUTIONS ARE NOT ALLOWED WITHOUT THE APPROVAL OF THE ENGINEER AND THE VTRANS LANDSCAPE ARCHITECT.
5. ALL PLANTING BEDS SHALL CONTAIN 2'-0" LANDSCAPE BACKFILL, MINIMUM.
6. DO NOT COMPACT NATIVE SOIL OUTSIDE CUT/FILL LIMITS. IF COMPACTED, REPLACE WITH LANDSCAPE BACKFILL UP TO ROW LIMITS.
7. PLANT SHRUBS IN OFFSET ROWS.

The existing trees were saved. Therefore, no new trees were planted.



VT ROUTE 15 STA. 94+80.66
BEGIN PROJECT
HES 030-2(34)

VT ROUTE 100 STA. 41+50.53
END PROJECT
HES 030-2(34)

CENTER OF ROUNDABOUT
VT ROUTE 15 STA. 96+37.69 =
VT ROUTE 100 STA. 40+00.00 (MM 0.00) =
TH 5 STA. 63+59.48

656.30 - DECIDUOUS TREES, ACER FREMANII "AUTUMN BLAZE"
STA. 95+73.87, 64.22 LT
STA. 95+84.82, 75.32 LT

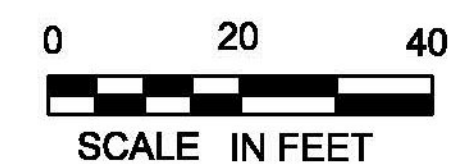
656.30 - DECIDUOUS TREES, SYRINGA RETICULATA (TREE FORM)
STA. 95+80.51, 69.27 LT

656.20 - EVERGREEN TREES, PICEA GLAUCA
STA. 95+66.58, 65.35 LT
STA. 95+67.72, 72.11 LT
STA. 95+74.14, 71.62 LT
STA. 95+76.71, 78.77 LT

LEGEND

AREA REQUIRING TILLING FOR LANDSCAPE PLANTING

T.H. 5 STA. 62+00.00
BEGIN PROJECT
HES 030-2(34)



PROJECT NAME: HYDE PARK
PROJECT NUMBER: HES 030-2(34)

FILE NAME: t14b104land.dgn
PROJECT LEADER: P. COBURN
DESIGNED BY: M. BOGACZYK
LANDSCAPING PLAN

PLOT DATE: 11/24/2015
DRAWN BY: M. BOGACZYK
CHECKED BY: M. LaCROIX
SHEET 18 OF 26