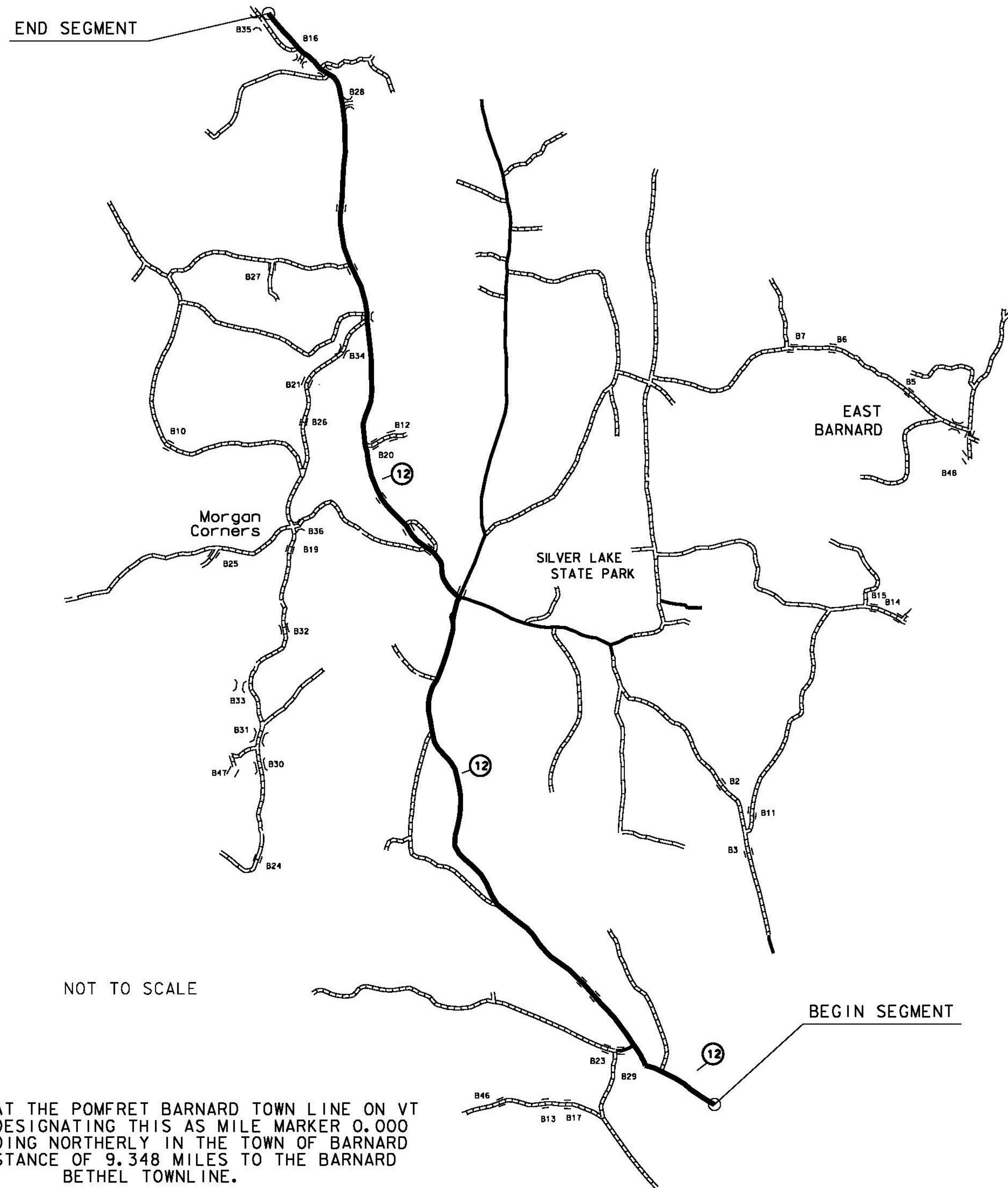


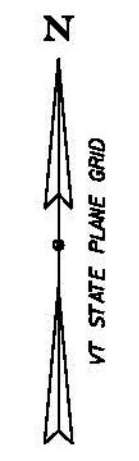
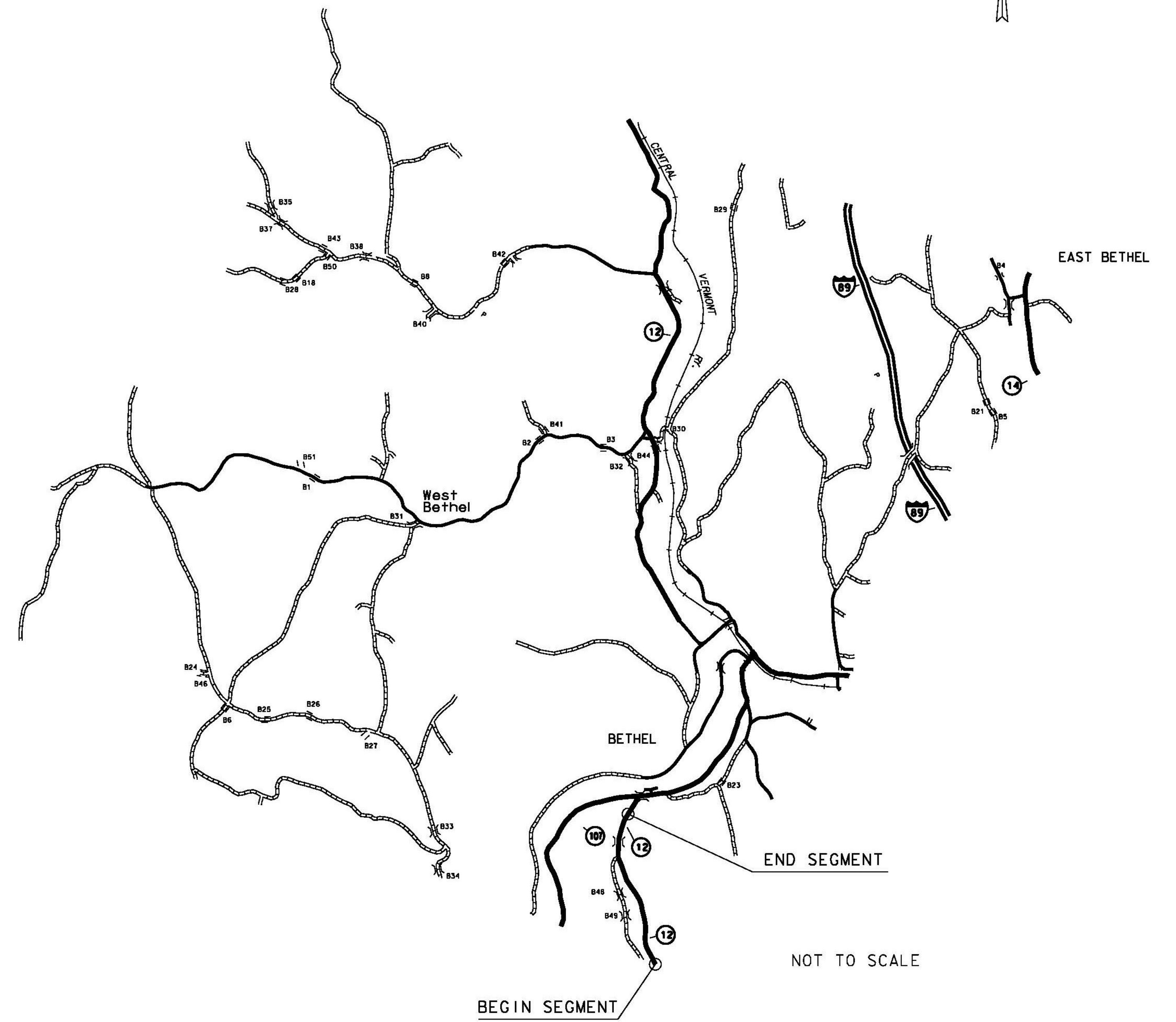
# BARNARD



NOT TO SCALE

BEGINNING AT THE POMFRET BARNARD TOWN LINE ON VT ROUTE 12 DESIGNATING THIS AS MILE MARKER 0.000 AND EXTENDING NORTHERLY IN THE TOWN OF BARNARD FOR A DISTANCE OF 9.348 MILES TO THE BARNARD BETHEL TOWNLINE.

# BETHEL



NOT TO SCALE

BEGINNING AT A POINT 0.265 NORTH OF THE BARNARD BETHEL TOWN LINE ON VT ROUTE 12 AND EXTENDING NORTHERLY IN THE TOWN OF BETHEL FOR TO MILE MARKER 1.284 MILES TO CONCLUDE THIS SEGMENT OF THE PROJECT.

PROJECT NAME:	STATEWIDE
PROJECT NUMBER:	HES GARD(2)
FILE NAME:	I3k342maps.dgn
PROJECT LEADER:	B. MARTIN
DESIGNED BY:	M. GAMELIN
LOCATION MAP SHEET	4
PLOT DATE:	27-MAR-2015
DRAWN BY:	M. GAMELIN
CHECKED BY:	A. KEMPTON
SHEET	16 OF 21