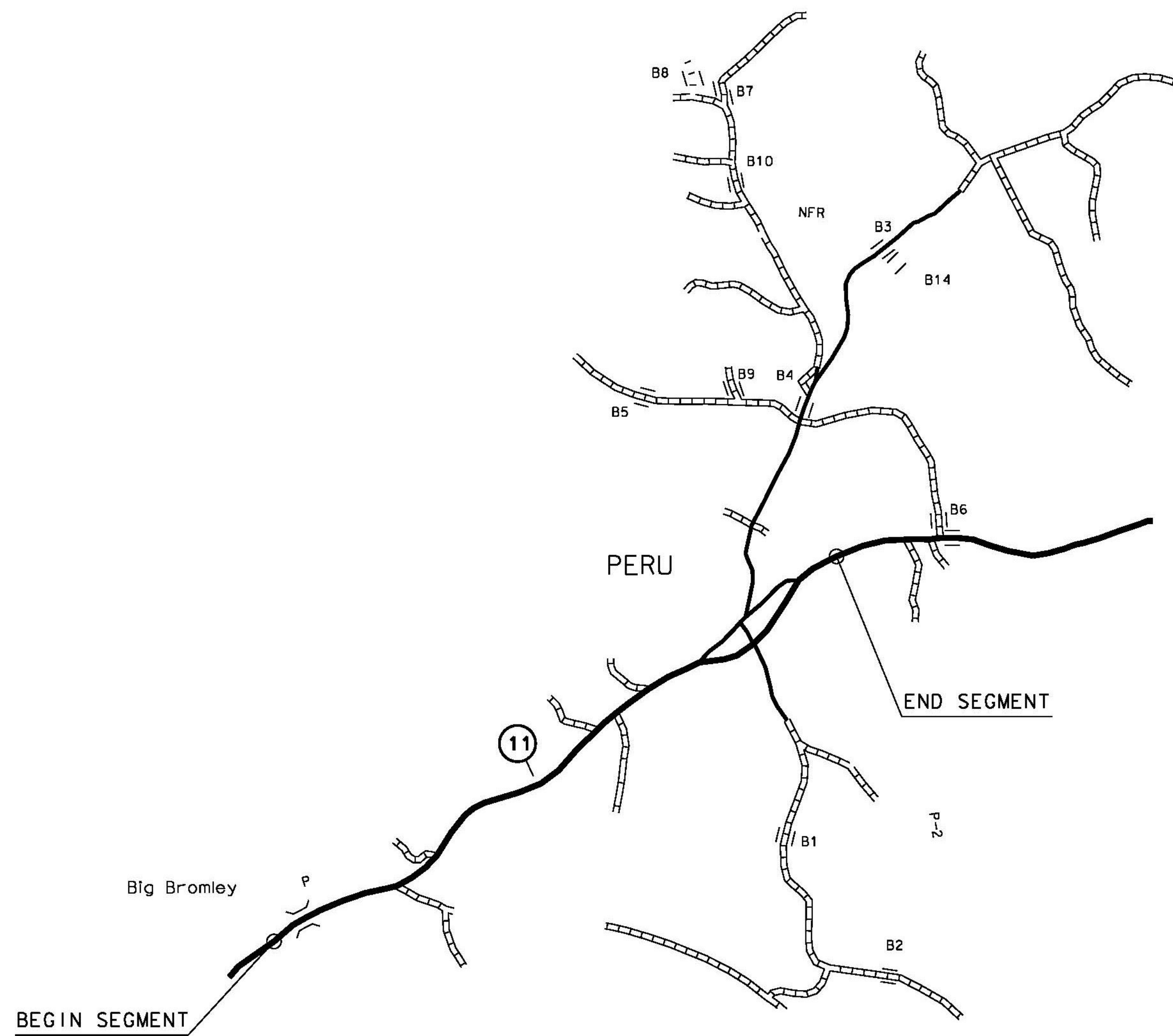


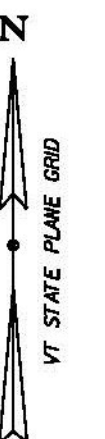
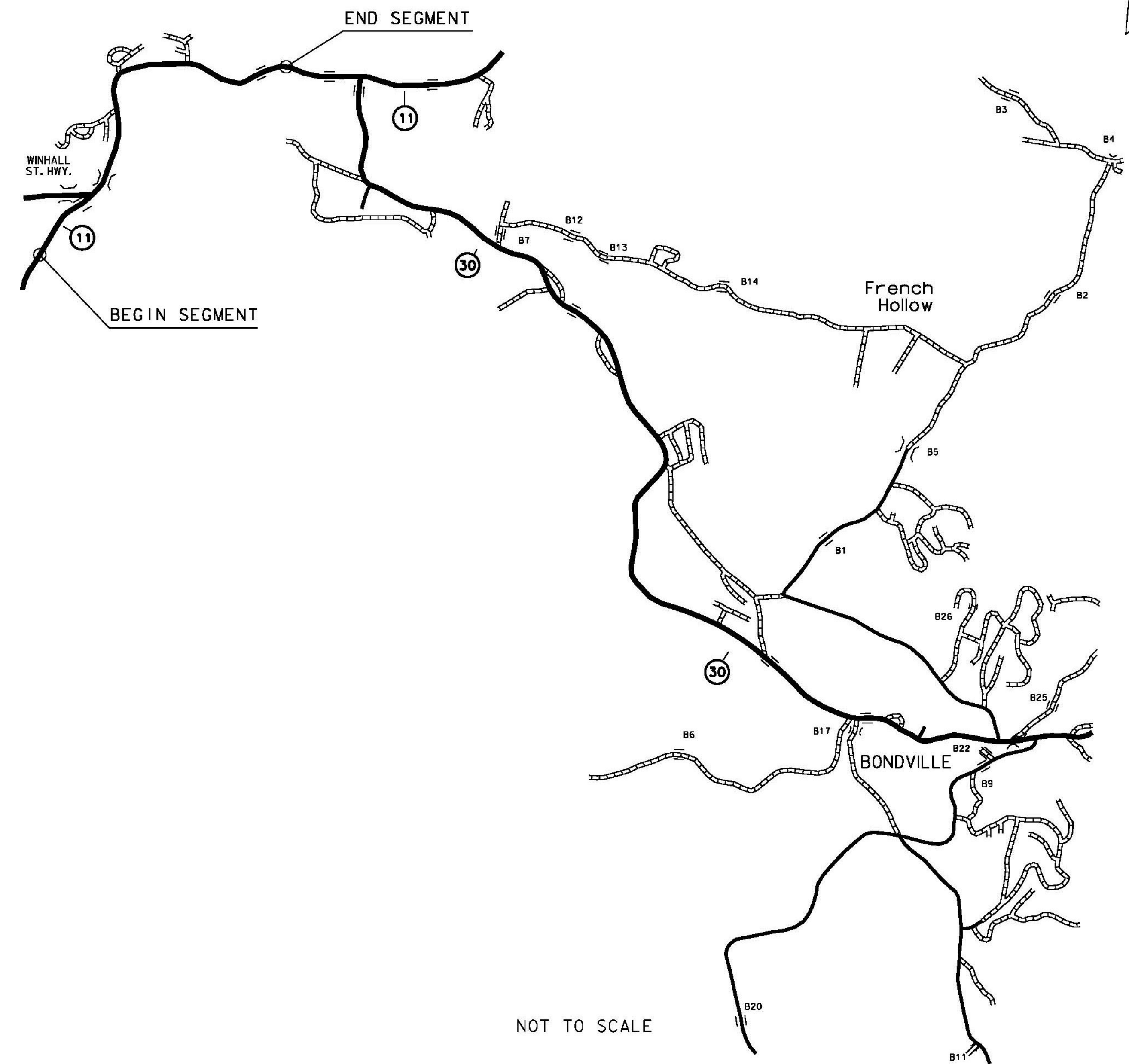
PERU



NOT TO SCALE

BEGINNING AT A POINT 0.055 MILES NORTH OF THE WINHALL PERU TOWNLINE ON VT ROUTE 11 AND EXTENDING NORTHERLY IN THE TOWN OF PERU TO MILE MARKER 2.359 TO CONCLUDE THIS SEGMENT OF THE PROJECT.

WINHALL



NOT TO SCALE

BEGINNING AT A POINT 0.082 MILES NORTH OF THE MANCHESTER WINHALL TOWN LINE ON VT ROUTE 11 AND EXTENDING NORTHERLY IN THE TOWN OF WINHALL TO MILE MARKER 3.616 TO CONCLUDE THIS SEGMENT OF THE PROJECT.

PROJECT NAME:	STATEWIDE
PROJECT NUMBER:	HES GARD(2)
FILE NAME:	I3k342maps.dgn
PROJECT LEADER:	B. MARTIN
DESIGNED BY:	M. GAMELIN
LOCATION MAP SHEET	3
PLOT DATE:	27-MAR-2015
DRAWN BY:	M. GAMELIN
CHECKED BY:	A. KEMPTON
SHEET	15 OF 21