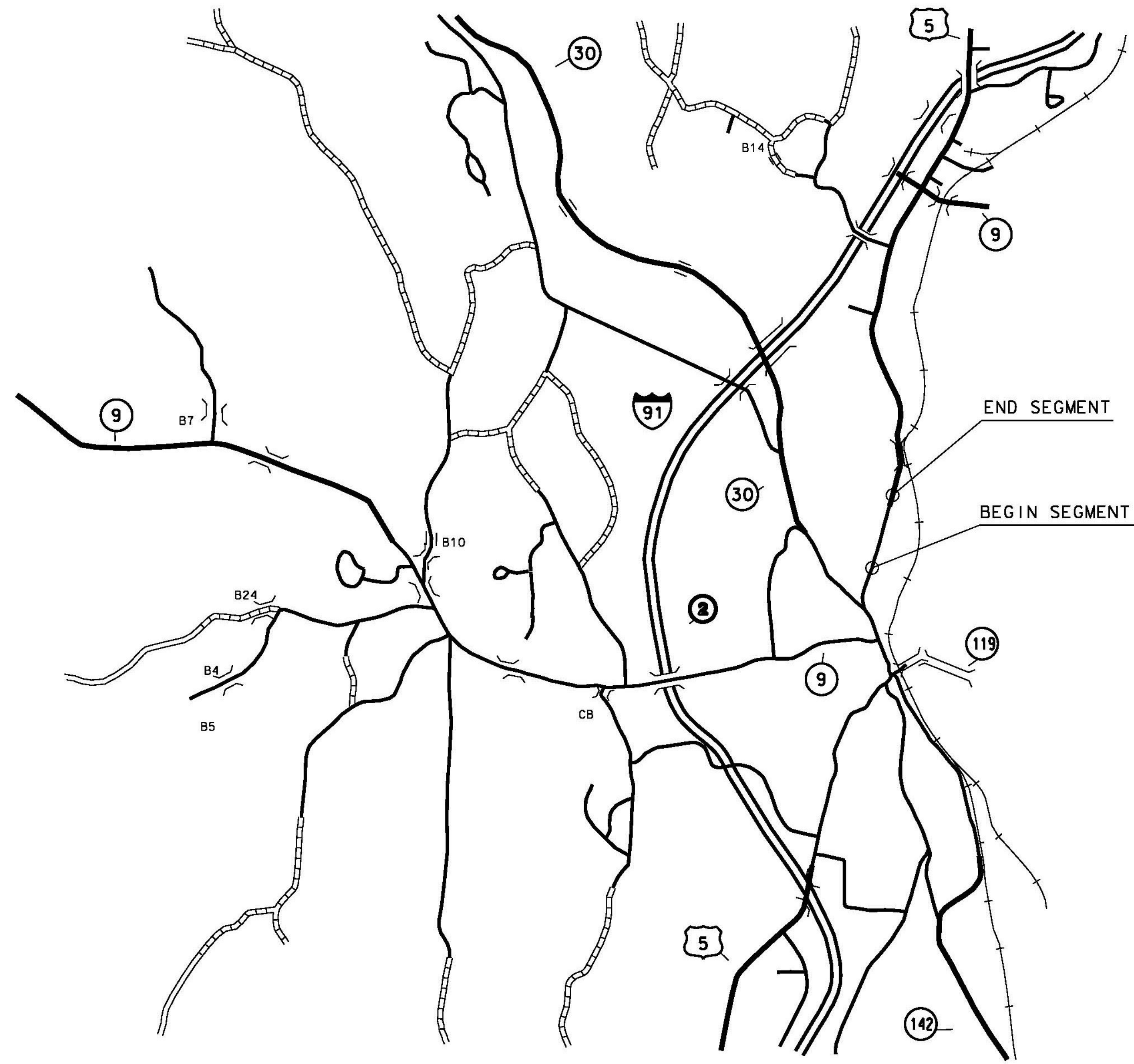


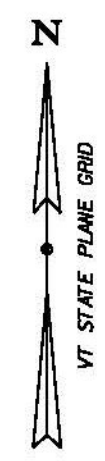
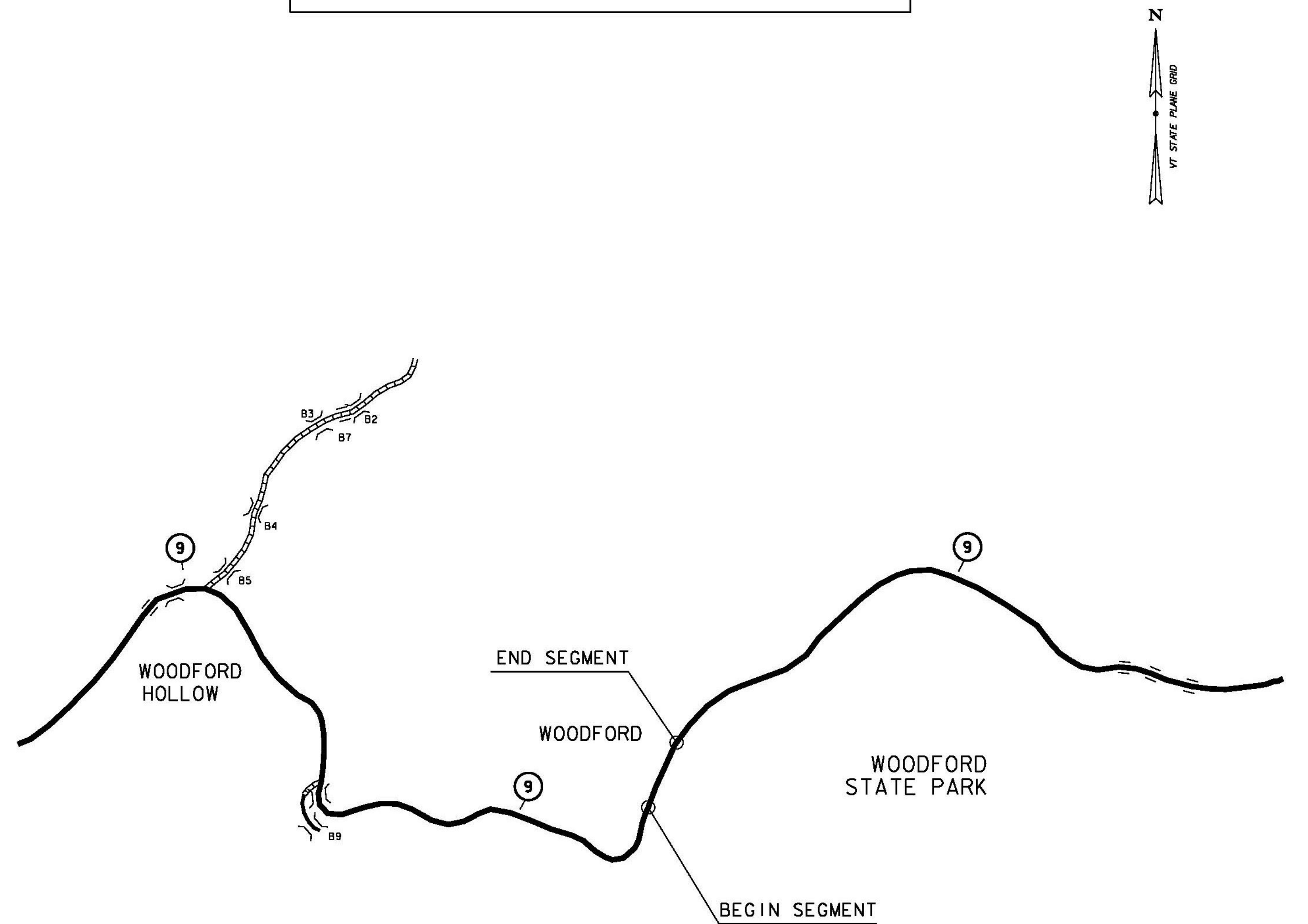
BRATTLEBORO



NOT TO SCALE

BEGINNING AT A POINT 2.727 MILES NORTH OF THE GUILFORD BRATTLEBORO TOWN LINE ON US ROUTE 5 AND CONTINUING NORTHERLY IN THE TOWN OF BRATTLEBORO IN THE SOUTHBOUND LANE FOR A DISTANCE OF 0.060 MILES TO MILE MARKER 2.787 TO CONCLUDE THIS SEGMENT OF THE PROJECT.

WOODFORD



NOT TO SCALE

BEGINNING AT A POINT 6.086 MILES EAST OF THE BENNINGTON WOODFORD TOWN LINE AND EXTENDING EASTERLY IN THE TOWN OF WOODFORD TO MILE MARKER 6.196 TO CONCLUDE THIS SEGMENT OF THE PROJECT.

PROJECT NAME:	STATEWIDE
PROJECT NUMBER:	HES GARD(2)
FILE NAME:	I3k342maps.dgn
PROJECT LEADER:	B. MARTIN
DESIGNED BY:	M. GAMELIN
LOCATION MAP SHEET	2
PLOT DATE:	27-MAR-2015
DRAWN BY:	M. GAMELIN
CHECKED BY:	A. KEMPTON
SHEET	14 OF 21