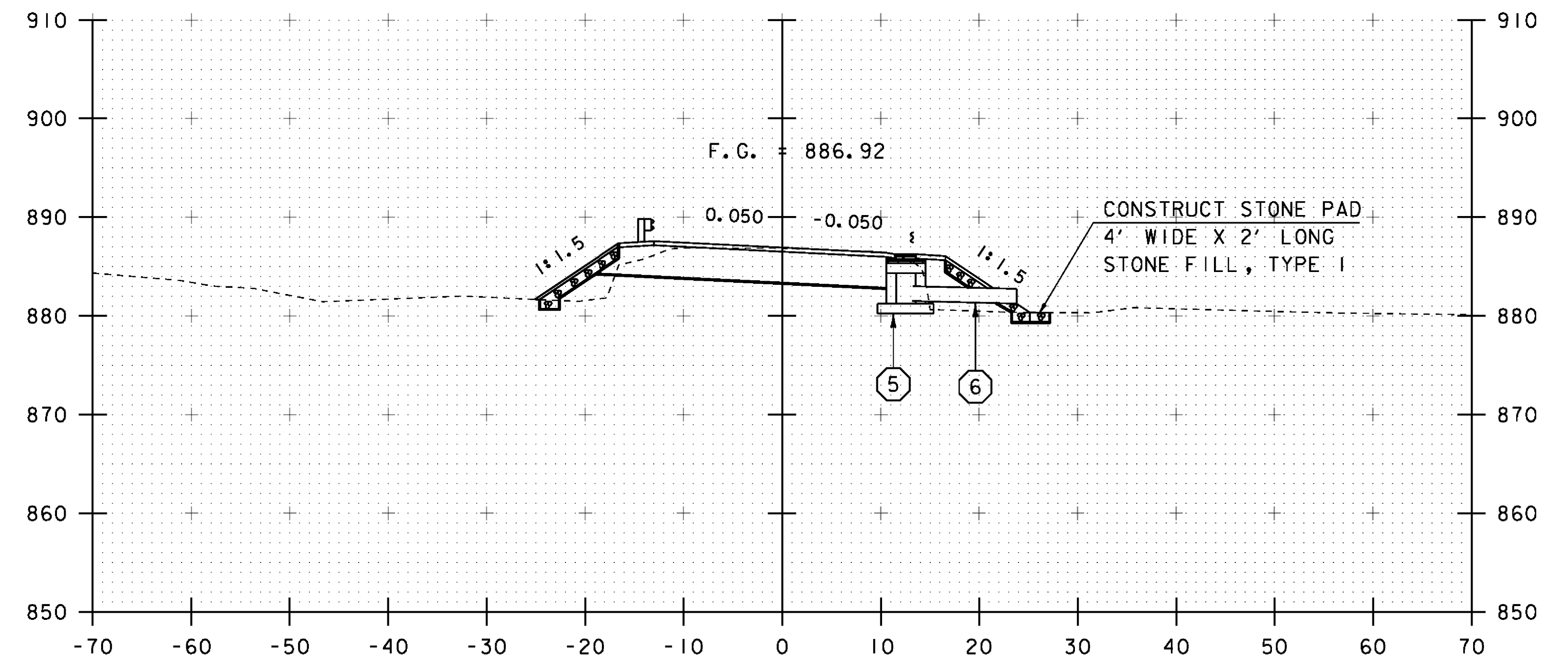


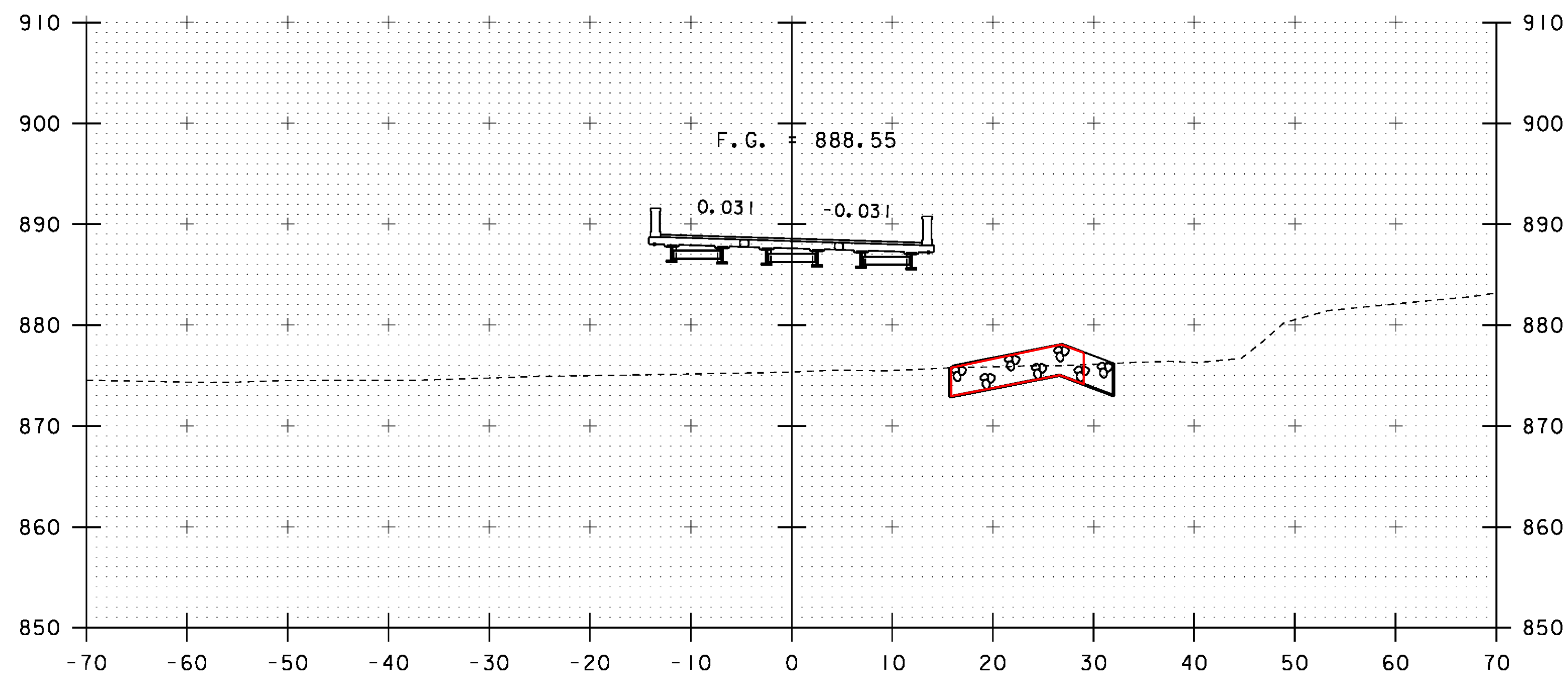
12+25  
END BRIDGE STA 12+45.78



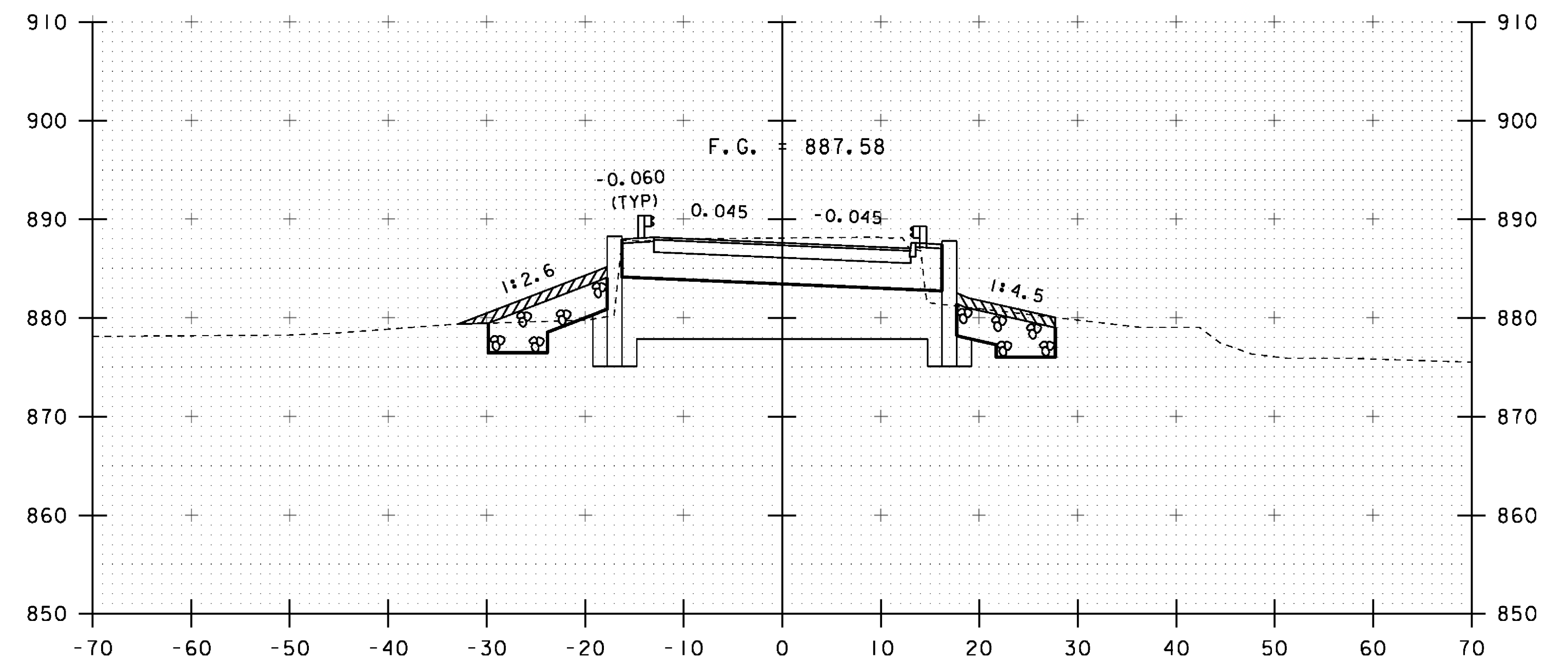
STA 12+53 LT  
BEGIN STONE FILL, TYPE I  
GEOTEXTILE UNDER STONE FILL

12+75

STA 12+59 RT  
BEGIN STONE FILL, TYPE I  
GEOTEXTILE UNDER STONE FILL



12+00



12+50

PROJECT NAME:	STRAFFORD	PLOT DATE:	31-AUG-2016
PROJECT NUMBER:	BF 0177(10)	DRAWN BY:	J. GRIGAS
FILE NAME:	s13J088xsl.dgn	CHECKED BY:	T. MATTHEWS
PROJECT LEADER:	K. HIGGINS	SHEET	38 OF 52
DESIGNED BY:	J. GRIGAS		
MAINLINE SECTIONS 3			

STA. 12+00 TO STA. 12+75