
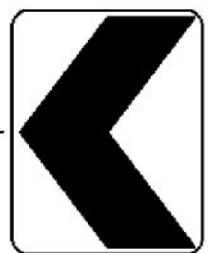
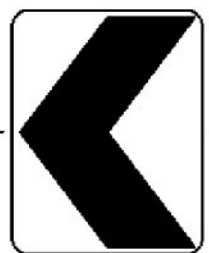


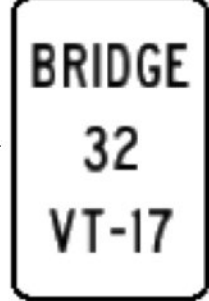
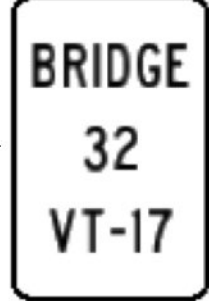
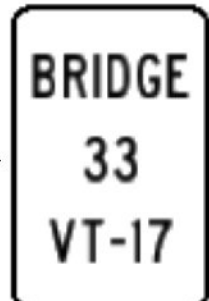
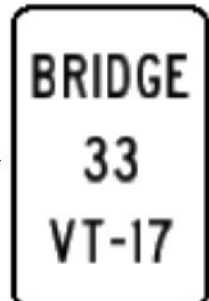





DIRECTION	MILEPOINT	LOCATION CODE (SHEET 3)	SIGN CODE	WIDTH (IN)	HEIGHT (IN)	SHEETING REMARKS	SIGN LEGEND	NEW SIGNS		EXISTING SIGNS				EXIST POST		NUMBER OF NEW POSTS	SQUARE STEEL (IN)			TUBULAR STEEL Ø (IN)				SIGN FRAME REQUIRED	REMARKS	SIGN DETAIL LOCATION			
								"A"	"B"	RETAIN	SALVAGE FROM	SALVAGE TO	REMOVE	RETAIN	REMOVE		1.75	2.00	2.50	FOUNDATION	3.00	3.50	4.00			5.00	SHSM	PROJECT SHEET #	STANDARD SHEET #
																	(LB / FT)				(LB / FT)								
<b>EB FAYSTON VT 17</b>							FY-FLUORESCENT YELLOW FYG-FLUORESCENT YELLOW GREEN																"SHSM"-STANDARD HIGHWAY SIGNS AND MARKINGS BOOK						
			B	W1-8	18	24	FY		(CONT.)	3.00						1		12.50									X		
EB	1.682		A	W1-8	18	24								1		X													
			A	W1-8	18	24	FY			3.00						1		12.50									X		
EB	1.682		B	W1-8	18	24								1		X													
			B	W1-8	18	24	FY			3.00						1		12.75									X		
EB	1.714		A	VD-701	6	8								1		X													
			A	VD-701	6	10				0.42						1		7.75											T-42
EB	1.762		A	OM3-R	12	36			RIGHT OBJECT MARKER					1		X													
EB	1.772		B	OM3-L	12	36			LEFT OBJECT MARKER					1		X													SIGN FACING WESTBOUND TRAFFIC
EB	2.087		A	VD-701	6	8								1		X													
			A	VD-701	6	10				0.42						1		7.50											T-42
EB	2.216		A	W1-1R	30	30	FY			6.25						1		14.25									X		INSTALL 330 FT ± WEST OF EXISTING CHEVRON AT WB MP 2.279
			A	W13-1P	18	18	FY			2.25																	X		
EB	2.406		A	R2-1	24	30				5.00						1		13.75									X		INSTALL 850 FT ± WEST OF EXISTING SIGN AT MP 2.567
EB	2.567		A	R2-1	24	30			SPEED LIMIT 40 (CONT. ON NEXT SHEET)					1		X													
<b>SIGN SUMMARY SHEET</b>							<b>SHEET TOTALS</b>			23.34	0.00	0	0	0	7	0	0	7	95.0	81.00	0	0.0	0.0	0.0	0.0	0.0	PROJECT NAME: STATEWIDE-SOUTHWEST PROJECT NUMBER: STPG SIGN(51)		
VERMONT AGENCY OF TRANSPORTATION							TOWN DIRECTIONAL TOTALS			478.8	0.0	16	0	0	79	0	0	83	1205.0		0	0.0	0.0	0.0	0.0	FILE NAME: z13e624ts s favston EB PROJECT MANAGER: C. BEAN DESIGNED BY: S. GOODWIN FAYSTON VT-17 EASTBOUND 7			
																													PLOT DATE: 4/28/2015 DRAWN BY: S. GOODWIN CHECKED: D. MUNRO SHEET 74 OF 121