DIRECTION	MILEPOINT	LOCATION CODE (SHEET 3)	SIGN CODE	WIDTH (IN)	HEIGHT (IN)	SHEETING REMARKS	SIGN LEGEND	NEW SIGNS "A"	NEW SIGNS "B"	EXISTING SIGNS RETAIN	EXISTING SIGNS SALVAGE FROM	EXISTING SIGNS SALVAGE TO	EXISTING SIGNS REMOVE	EXIST POST RETAIN	EXIST POST REMOVE	NUMBER OF NEW POSTS	SQUARE STEEL (IN) 1.75 (LB / FT) 1.88	SQUARE STEEL (IN) 2.00 (LB / FT) 2.42	SQUARE STEEL (IN) 2.50 (LB / FT) 3.35	TUBULAR STEEL Ø (IN) FOUNDATION	TUBULAR STEEL Ø (IN) 3.00 (LB / FT) 7.60	TUBULAR STEEL Ø (IN) 3.50 (LB / FT) 9.00	TUBULAR STEEL Ø (IN) 4.00 (LB / FT) 10.80	TUBULAR STEEL Ø (IN) 5.00 (LB / FT) 14.60	SIGN FRAME REQUIRED	REMARKS	SIGN DETAIL LOCATION SHSM	SIGN DETAIL LOCATION PROJECT SHEET #	SIGN DETAIL LOCATION STANDARD SHEET #
WB BUELS GORE VT 17							FY-FLUORESCENT YELLOW FYG-FLUORESCENT YELLOW GREEN																			"SHSM"-STANDARD HIGHWAY SIGNS AND MARKINGS BOOK			
WB	1.573	F	VD-701	6	10			0.42								1	8.00 X											T-42
WB	1.569	F	W1-8	18	24		LEFT CHEVRON						1		X													
		E	W1-8	18	24		RIGHT CHEVRON						1															
		F	W1-8	18	24	FY		3.00								1		14.25 X								X		
WB	1.567	E	W1-8	18	24	FY		3.00								1		14.75 X								X		
WB	1.547	F	W1-8	18	24		LEFT CHEVRON						1		X													
		E	W1-8	18	24		RIGHT CHEVRON						1															
		F	W1-8	18	24	FY		3.00								1		11.75 X								X		
WB	1.545	E	W1-8	18	24	FY		3.00								1		12.50 X								X		
WB	1.525	F	W1-8	18	24	FY		3.00					1			1		11.50 X								INSTALL 115 FT ± WEST OF EXISTING SIGN AT MP 1.547	X		
WB	1.523	E	W1-8	18	24	FY		3.00								1		12.25 X									X		
WB	1.473	F	R2-1	24	30			5.00								1		11.25 X								INSTALL ACROSS FROM EXISTING SIGN IN EASTBOUND DIRECTION	X		
WB	1.086	F	W1-6	48	24		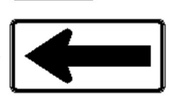						1	X															
		F	W1-6	48	24	FY		8.00																			X		
SIGN SUMMARY SHEET							SHEET TOTALS	31.42	0.00	0	0	0	~~5~~ 6	0	0	8		~~115.0~~ 96.25		0	0.0	0.0	0.0	0.0					
								SF	SF	EA	EA	EA	EA	EA	EA	EA		FT		EA	LB	LB	LB	LB					
VERMONT AGENCY OF TRANSPORTATION							TOWN DIRECTIONAL TOTALS	326.5	0.0	2	0	0	43	0	0	56		830.0		0	0.0								

PROJECT NAME: **STATEWIDE-SOUTHWEST**
PROJECT NUMBER: **STPG SIGN(51)**

FILE NAME: **z13e624tssbuelsgore WB**
PROJECT MANAGER: **C. BEAN**
DESIGNED BY: **S. GOODWIN**
BUELS GORE VT-17 WESTBOUND 4

PLOT DATE: **4/28/2015**
DRAWN BY: **S. GOODWIN**
CHECKED BY: **D. MUNRO**
SHEET **63** OF **121**