











DIRECTION	MILEPOINT	LOCATION CODE (SHEET 3)	SIGN CODE	WIDTH (IN)	HEIGHT (IN)	SHEETING REMARKS	SIGN LEGEND	NEW SIGNS		EXISTING SIGNS				EXIST POST		NUMBER OF NEW POSTS	SQUARE STEEL (IN)			TUBULAR STEEL Ø (IN)				SIGN FRAME REQUIRED	REMARKS	SIGN DETAIL LOCATION			
								"A"	"B"	RETAIN	SALVAGE FROM	SALVAGE TO	REMOVE	RETAIN	REMOVE		1.75	2.00	2.50	FOUNDATION	3.00	3.50	4.00			5.00	SHSM	PROJECT SHEET #	STANDARD SHEET #
																	(LB / FT)				(LB / FT)								
WB BUELS GORE VT 17							FY-FLUORESCENT YELLOW FYG-FLUORESCENT YELLOW GREEN																"SHSM"-STANDARD HIGHWAY SIGNS AND MARKINGS BOOK						
WB	2.462	F	W7-1a	30	30			6.25							1		16.25						INSTALL 185 FT ± EAST OF SIGN AT MP 2.427	X					
		F	W7-2bP	24	18			3.00																X					
WB	2.427	F	W1-5L	30	30		LEFT WINDING CURVES					1																	
		F	W7-3aP	24	18		NEXT 3 MILES (PLAQUE)					1																	
		F	W1-5R	30	30	FY		6.25							1		16.25							X					
		F	W7-3aP	24	18	FY		3.00															X						
WB	2.307	F	W1-1R	30	30		RIGHT TURN					1																	
		F	W13-1P	18	18		25 M.P.H. (PLAQUE)					1																	
WB	2.292	F	W1-3R	30	30	FY		6.25							1		16.50						INSTALL 80 FT ± WEST OF EXISTING SIGN AT MP 2.307	X					
		F	W13-1P	18	18	FY		2.25															X						
WB	2.112	F	W1-6	48	24	FY		8.00							2		12.00 11.75						INSTALL 365 FT ± WEST OF EXISTING SIGN AT EB MP 2.181	X					
WB	2.091	E	W1-6	48	24	FY		8.00							2		15.75 13.25						INSTALL 475 FT ± WEST OF EXISTING SIGN AT EB MP 2.181	X					
WB	1.913	F	W1-6	48	24	FY		8.00							2		12.50 13.00						INSTALL 890 FT ± EAST OF EXISTING SIGN AT MP 1.744	X					
WB	1.911	E	W1-6	48	24	FY		8.00							2		12.25 13.00							X					
WB	1.744	F	W1-3R	30	30		RIGHT REVERSE TURN (CONT. ON NEXT SHEET)					1																	
SIGN SUMMARY SHEET							SHEET TOTALS	59.00	0.00	0	0	0	5	0	0	11	465.0	152.50	0	0.0	0.0	0.0	0.0	0.0	PROJECT NAME: STATEWIDE-SOUTHWEST PROJECT NUMBER: STPG SIGN(51)				
VERMONT AGENCY OF TRANSPORTATION							TOWN DIRECTIONAL TOTALS	326.5	0.0	2	0	0	43	0	0	56	830.0		0	0.0	0.0	0.0	0.0	FILE NAME: z13e624tss buelsaore WB PROJECT MANAGER: C. BEAN DESIGNED BY: S. GOODWIN BUELS GORE VT-17 WESTBOUND 2	PLOT DATE: 4/28/2015 DRAWN BY: S. GOODWIN CHECKED: D. MUNRO SHEET 61 OF 121				