DIRECTION	MILEPOINT	LOCATION CODE (SHEET 3)	SIGN CODE	WIDTH (IN)	HEIGHT (IN)	SHEETING REMARKS	SIGN LEGEND	NEW SIGNS "A"	NEW SIGNS "B"	EXISTING SIGNS RETAIN	EXISTING SIGNS SALVAGE FROM	EXISTING SIGNS SALVAGE TO	EXISTING SIGNS REMOVE	EXIST POST RETAIN	EXIST POST REMOVE	NUMBER OF NEW POSTS	SQUARE STEEL (IN) 1.75 (LB / FT) 1.88	SQUARE STEEL (IN) 2.00 (LB / FT) 2.42	SQUARE STEEL (IN) 2.50 (LB / FT) 3.35	FOUNDATION	TUBULAR STEEL Ø (IN) 3.00 (LB / FT) 7.60	TUBULAR STEEL Ø (IN) 3.50 (LB / FT) 9.00	TUBULAR STEEL Ø (IN) 4.00 (LB / FT) 10.80	TUBULAR STEEL Ø (IN) 5.00 (LB / FT) 14.60	SIGN FRAME REQUIRED	REMARKS	SIGN DETAIL LOCATION SHSM	SIGN DETAIL LOCATION PROJECT SHEET #	SIGN DETAIL LOCATION STANDARD SHEET #
EB STARKSBORO VT 17							FY-FLUORESCENT YELLOW FYG-FLUORESCENT YELLOW GREEN																			"SHSM"-STANDARD HIGHWAY SIGNS AND MARKINGS BOOK			
EB	2.238	C	VR-017	24	30								1	X															
		C	VR-017	24	30			5.00																		INSTALL NEW SIGN AT SAME LOCATION ON SAM STOKES RD			E-141
EB	2.324	AB	D-3	30	4		SAM STOKES RD						1		X											ROBERT YOUNG RD (TH-6) REMOVE INCORRECT STREET SIGN			
		AB	D3-1	69	12		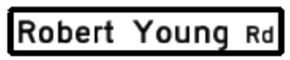	5.75								2		11.50 11.25 X								INSTALL INDEPENDENTLY ON TWO POSTS ON THE LEGAL LOAD SIDE OF THE INTERSECTION		12	
EB	2.326	C	VR-017	24	30								1	X															
		C	VR-017	24	30			5.00																		INSTALL NEW SIGN AT SAME LOCATION ON ROBERT YOUND RD			E-141
EB	2.333	D	R1-1	30	30								1		X														
		C	VD-700	6	8								1																
		D	R1-1	30	30			6.25								1		12.50 X									X		
		C	VD-700	6	10			0.42																		INSTALL BACK TO BACK ON STOP SIGN POST			T-44
EB	2.546	A	VD-701	6	8		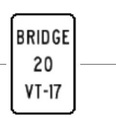						1		X														
		A	VD-701	6	10			0.42								1	8.25 X												T-42
EB	2.621	A	VD-701	6	8		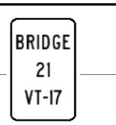						1		X														
		A	VD-701	6	10			0.42								1	8.50 X												T-42
							SHEET TOTALS	23.26	0.00	0	0	0	7	0	0	5		~~65.0~~ 52.00		0	0.0	0.0	0.0	0.0					
								SF	SF	EA	EA	EA	EA	EA	EA	EA		FT		EA	LB	LB	LB	LB					
							TOWN DIRECTIONAL TOTALS	178.6	0.0	5	3	3	41	0	0	44		610.0		0	0.0								

SIGN SUMMARY SHEET

VERMONT AGENCY OF TRANSPORTATION

PROJECT NAME: STATEWIDE-SOUTHWEST
PROJECT NUMBER: STPG SIGN(51)

FILE NAME: z13e624tsssstarksboro EB
PROJECT MANAGER: C. BEAN
DESIGNED BY: S. GOODWIN
STARKSBORO VT-17 EASTBOUND 5

PLOT DATE: 4/28/2015
DRAWN BY: S. GOODWIN
CHECKED D. MUNRO