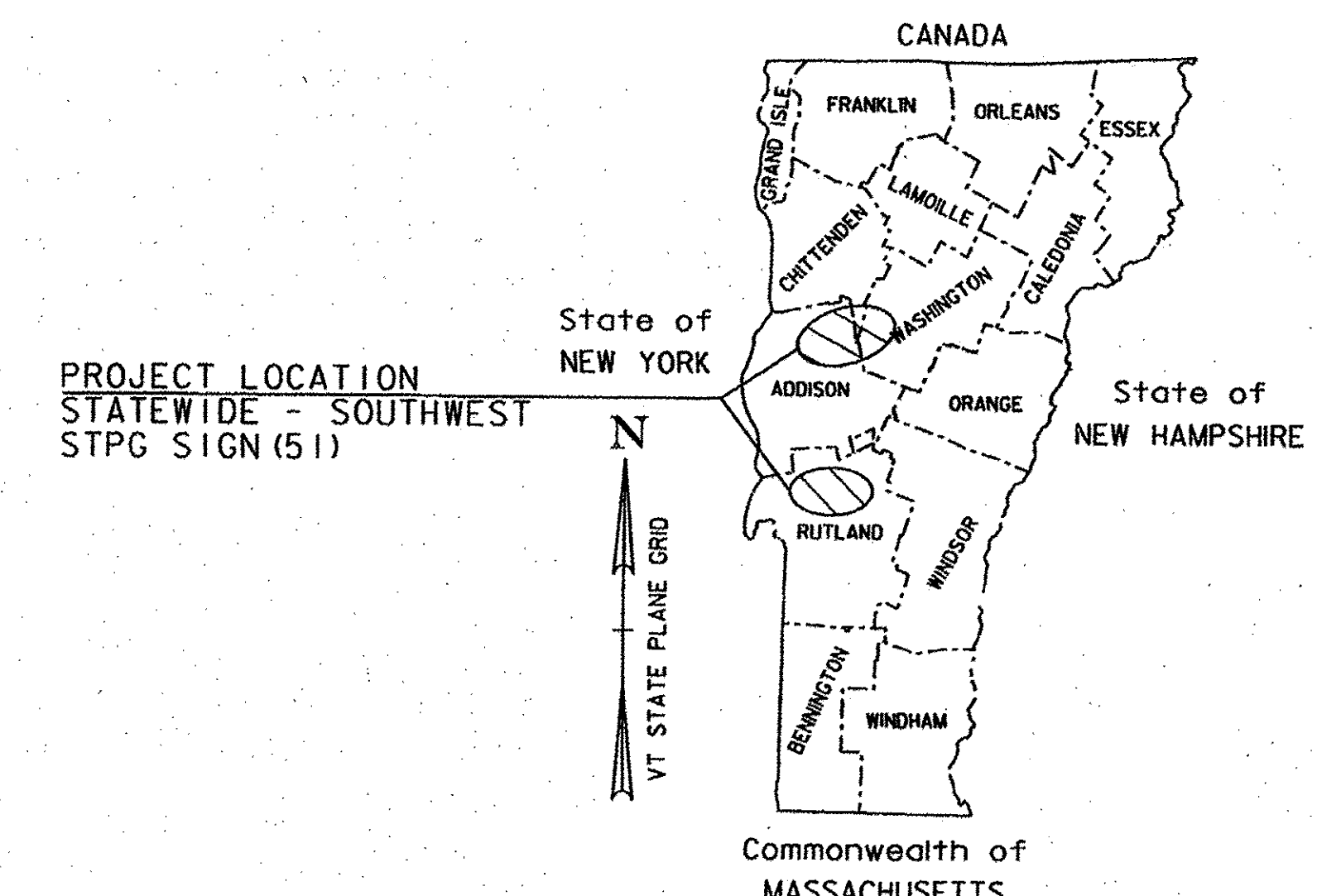



STATE OF VERMONT
AGENCY OF TRANSPORTATION



PROPOSED IMPROVEMENT
TOWNS OF NEW HAVEN, BRISTOL, STARKSBORO, BUELS GORE,
FAYSTON, WAITSFIELD, WEST RUTLAND, AND RUTLAND TOWN
COUNTIES OF ADDISON, CHITTENDEN, WASHINGTON, AND RUTLAND
VT ROUTE 17 (MINOR ARTERIAL, MAJOR COLLECTOR)
BUSINESS US ROUTE 4 (PRINCIPAL ARTERIAL-NHS)

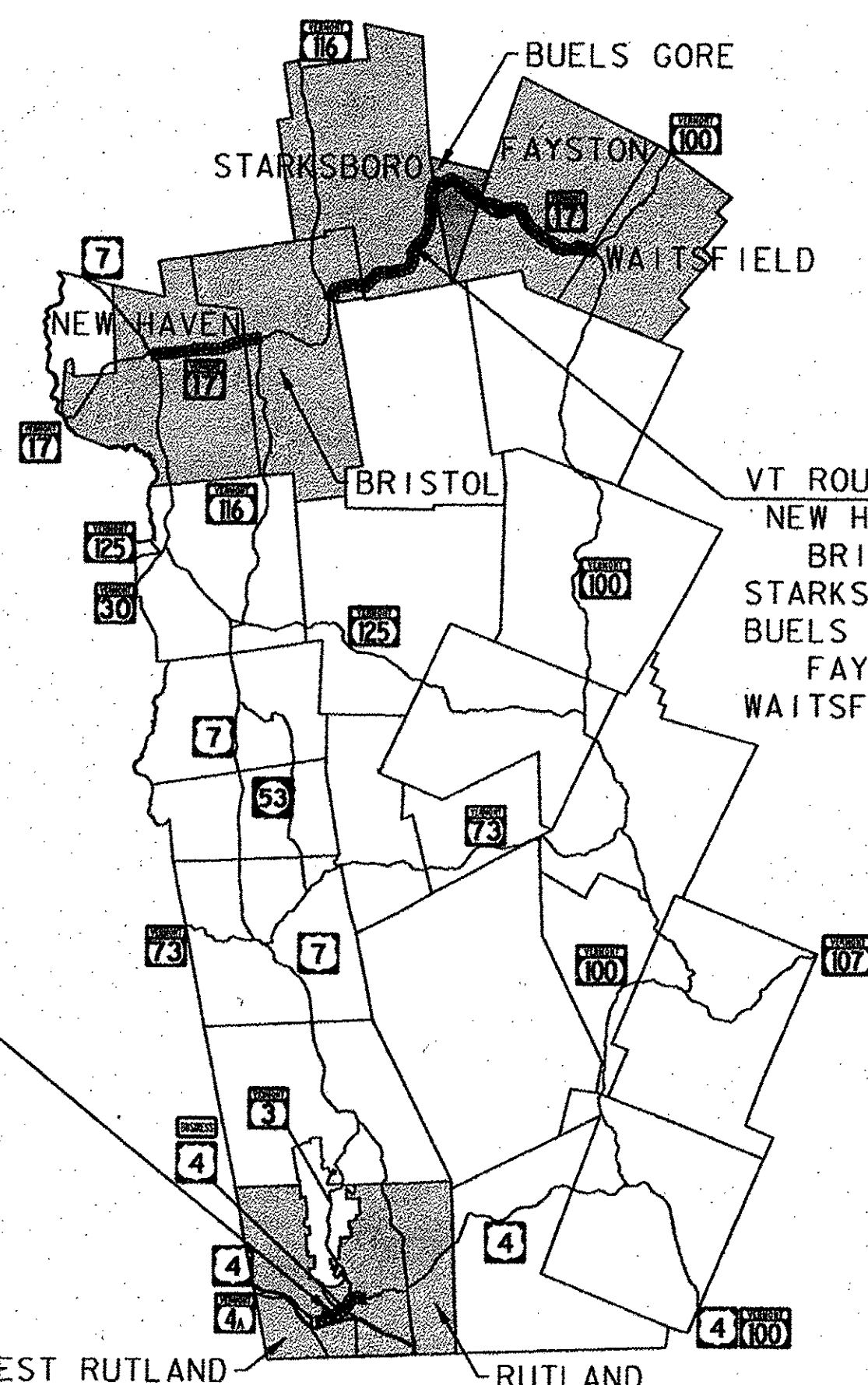
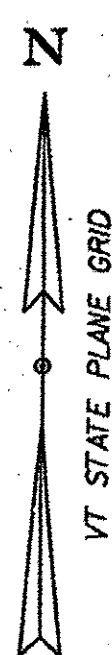
VT ROUTE 17:
BEGINNING IN THE TOWN OF NEW HAVEN AT THE INTERSECTION OF US ROUTE 7 AND VT ROUTE 17 AT MILE MARKER 3.455 AND EXTENDING EASTERLY ALONG VT ROUTE 17 FOR 20.246 MILES THROUGH THE TOWNS OF NEW HAVEN, BRISTOL, STARKSBORO, BUELS GORE, FAYSTON AND WAITSFIELD TO THE INTERSECTION OF VT ROUTE 17 AND VT ROUTE 100 IN WAITSFIELD AT MILE MARKER 0.214 (EXCLUDES 4.400 MILES CO-JOINED ALONG VT ROUTE 116 IN BRISTOL).

BUSINESS US ROUTE 4:
BEGINNING IN THE TOWN OF WEST RUTLAND AT MILE MARKER 0.600 AND EXTENDING EASTERLY ALONG BUSINESS US ROUTE 4 FOR 1.829 MILES THROUGH THE TOWNS OF WEST RUTLAND AND RUTLAND TOWN TO THE RUTLAND TOWN - RUTLAND CITY LINE AT MILE MARKER 0.997.

LENGTH OF PROJECT = 22.075 MILES (SEE SUMMARY BELOW)

WORK TO BE PERFORMED UNDER THIS PROJECT INCLUDES THE REMOVAL OF EXISTING SIGNS AND POSTS AND THE INSTALLATION OF NEW SIGNS AND SIGN POSTS AND OTHER HIGHWAY RELATED ITEMS.

RECORD PLANS	
CONTRACTOR:	F. R. LAFAYETTE, INC. - ESSEX JUNCTION, VT
RESIDENT ENGINEER:	JOSH HULETT
CONSTRUCTION BEGAN:	APRIL 6, 2016
CONSTRUCTION COMPLETE:	JULY 19, 2016
RECORD PLANS BY:	JOSH HULETT & PAUL BEYOR
I HEREBY CERTIFY THAT ALL THE CONSTRUCTION REQUIRED BY THIS SET OF DRAWINGS HAS BEEN ACCOMPLISHED AS INDICATED HEREIN.	
BY	<i>Josh Hulett</i> RESIDENT ENGINEER
DATE	9/23/2016
NOTE: Any further information concerning final quantities, amounts or other details relative to this project may be found by contacting Vtrans Records Management.	




VT ROUTE 17 PROJECT LOCATIONS:
 NEW HAVEN MM 3.455-7.196 = 3.741 MILES
 BRISTOL MM 0.000-2.313 = 2.313 MILES (EXCLUDES 4.400 MILES CO-JOINED WITH VT ROUTE 116)
 STARKSBORO MM 0.000-5.409 = 5.409 MILES
 BUELS GORE MM 0.000-2.745 = 2.745 MILES
 FAYSTON MM 0.000-5.824 = 5.824 MILES
 WAITSFIELD MM 0.000-0.214 = 0.214 MILES
 SUBTOTAL = 20.246 MILES

BUSINESS US ROUTE 4 PROJECT LOCATIONS:
 WEST RUTLAND MM 0.600-1.432 = 0.832 MILES
 RUTLAND TOWN MM 0.000-0.997 = 0.997 MILES
 SUBTOTAL = 1.829 MILES

CONSTRUCTION IS TO BE CARRIED ON IN ACCORDANCE WITH THESE PLANS AND THE STANDARD SPECIFICATIONS FOR CONSTRUCTION DATED 2011, AS APPROVED BY THE FEDERAL HIGHWAY ADMINISTRATION ON JULY 20, 2011 FOR USE ON THIS PROJECT, INCLUDING ALL SUBSEQUENT REVISIONS AND SUCH REVISED SPECIFICATIONS AND SPECIAL PROVISIONS AS ARE INCORPORATED IN THESE PLANS.

QUALITY ASSURANCE PROGRAM : LEVEL 1
SURVEYED BY : N/A
SURVEYED DATE : N/A
DATUM
VERTICAL N/A
HORIZONTAL N/A



CLD CONSULTING ENGINEERS
 540 Commercial Street
 Manchester, NH 03101
 (603) 668-8223
 www.cldengineers.com

DIRECTOR OF PROJECT DELIVERY
 APPROVED *[Signature]* DATE 5/11/2015
 PROJECT MANAGER : PATTI COBURN, P. E.
 PROJECT NAME : STATEWIDE -SOUTHWEST REGION
 PROJECT NUMBER : STPG SIGN (51)
 SHEET 1 OF 121 SHEETS

NOT TO SCALE