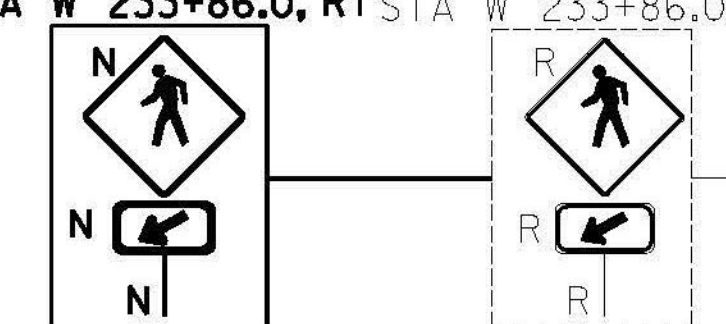
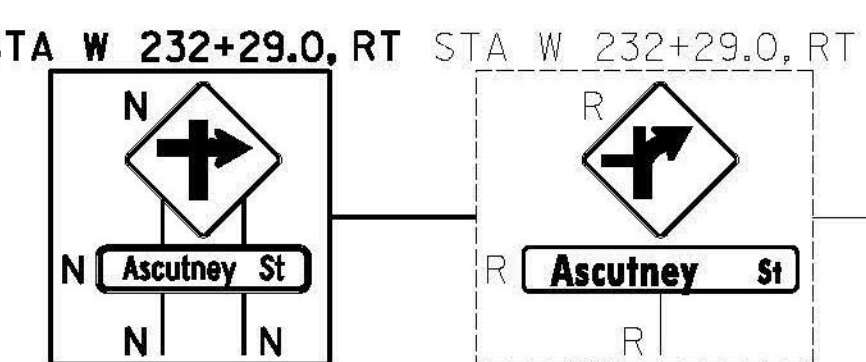
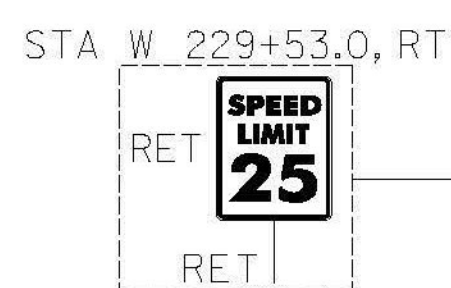
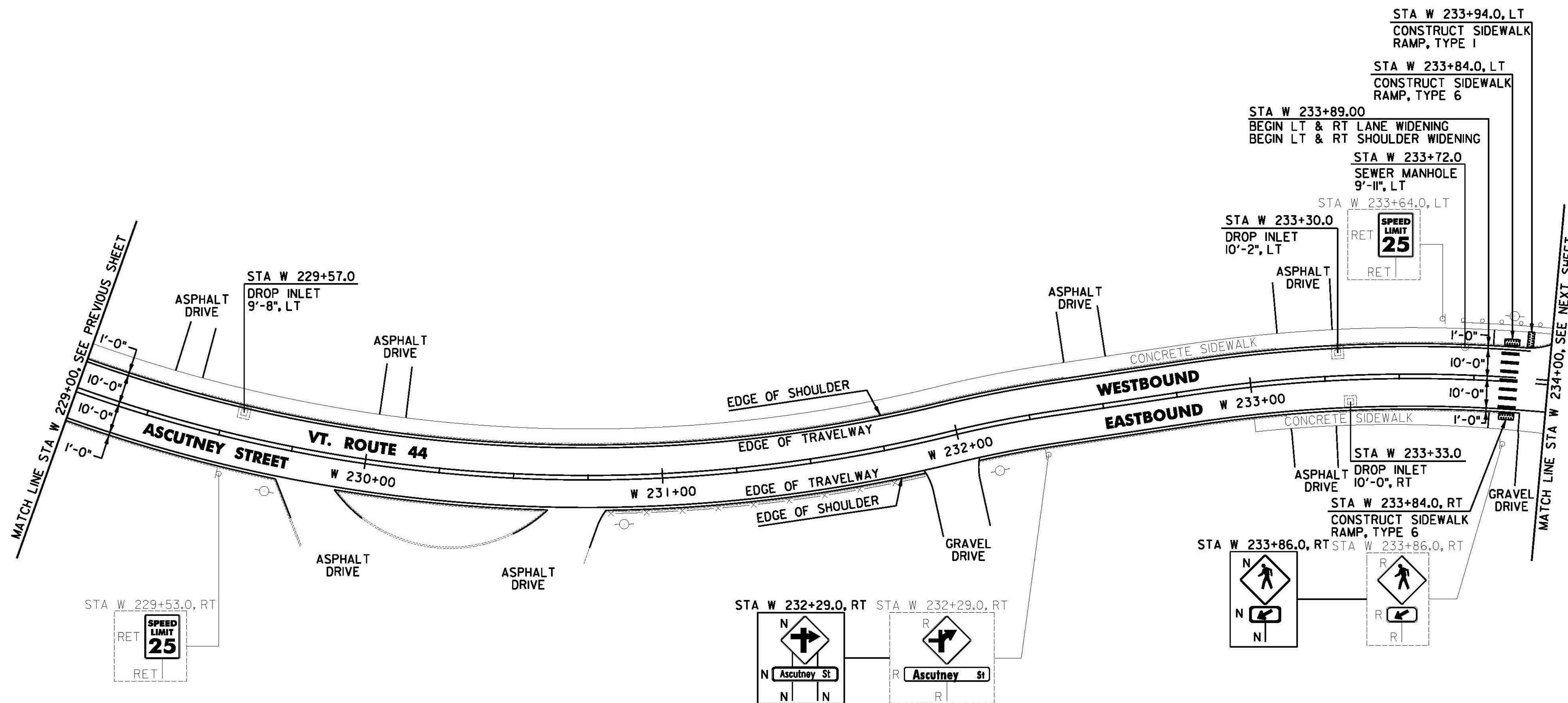



DURABLE 4 INCH WHITE LINE, TYPE A TAPE AND
TEMPORARY 4 INCH WHITE LINE, PAINT
(ALL LINES WILL INCLUDE EDGE LINE BREAKS AND RADIUS FOR
TOWN HIGHWAYS)
WINDSOR:
STA W 229+00.00 - STA W 234+00.00 EDGE LINE LT & RT

DURABLE 4 INCH YELLOW LINE, TYPE A TAPE AND
TEMPORARY 4 INCH YELLOW LINE, PAINT
(ALL LINES WILL INCLUDE C/L LINE BREAKS FOR TOWN HIGHWAYS)
S = SOLID, D = DASHED
WINDSOR:
STA W 229+00.00 - STA W 234+00.00
LT C RT
S - S

DURABLE CROSSWALK MARKING, TYPE A TAPE AND
TEMPORARY CROSSWALK MARKING, PAINT
WINDSOR:
STA W 233+92.00 LT/RT

REMOVING SIGNS
AS SHOWN - 4



REHAB, DROP INLETS, CATCH BASINS,
OR MANHOLES, CLASS I, II, OR III
WINDSOR:
STA W 229+57.0 LT
STA W 233+30.0 LT
STA W 233+33.0 RT

CHANGING ELEVATION OF SEWER MANHOLES
STA W 233+72.0 LT

REMOVING AND RESETTING CURB
WINDSOR:
STA W 233+84.0 LT
STA W 233+84.0 RT
STA W 233+94.0 LT

PORTLAND CEMENT CONCRETE SIDEWALK, 5 INCH
WINDSOR:
STA W 233+84.0 RT
STA W 233+94.0 LT

DETECTABLE WARNING SURFACE
WINDSOR:
STA W 233+84.0 RT
STA W 233+94.0 LT

SIGN LEGEND
R = REMOVE
S = SALVAGE
N = NEW
RET = RETAIN
B-B = BACK TO BACK
EXISTING = _____
NEW = _____
R = RETURN TO TOWN
O OF WINDSOR

NOT TO SCALE
WINDSOR PROJECT LAYOUT SHEET #39

PROJECT NAME: CHESTER-SPRINGFIELD-ROCKINGHAM-WINDSOR	PLOT DATE: 3/27/2015
PROJECT NUMBER: STP 2952(1)	DRAWN BY: A. KIRBY
FILE NAME: z13c5i8bdr_seg04.dgn	CHECKED BY: J. SHIELDS
PROJECT LEADER: D. GOZALKOWSKI	SHEET 275 OF 309
DESIGNED BY: A. HAWKINS	