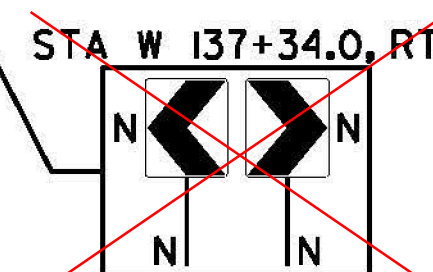
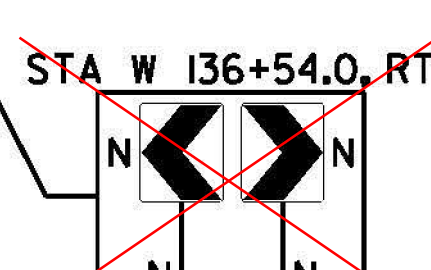
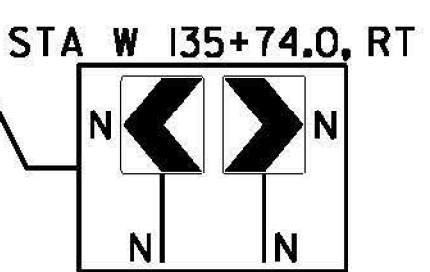
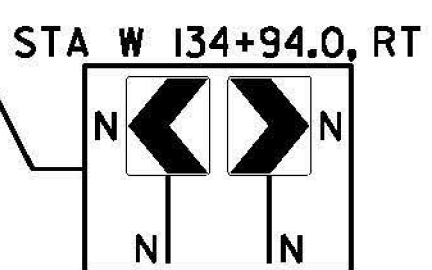
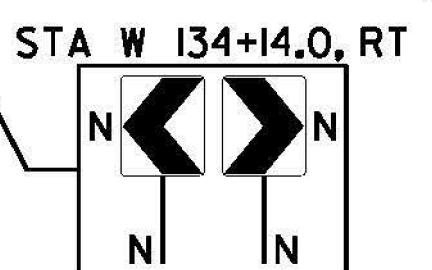
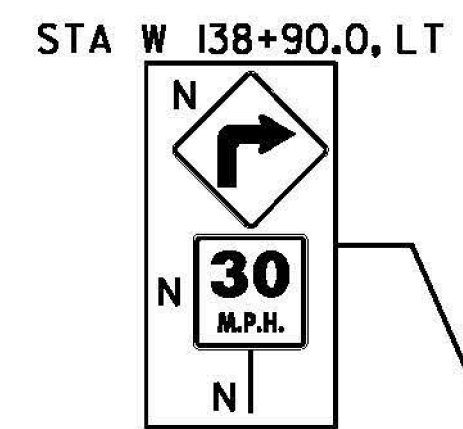
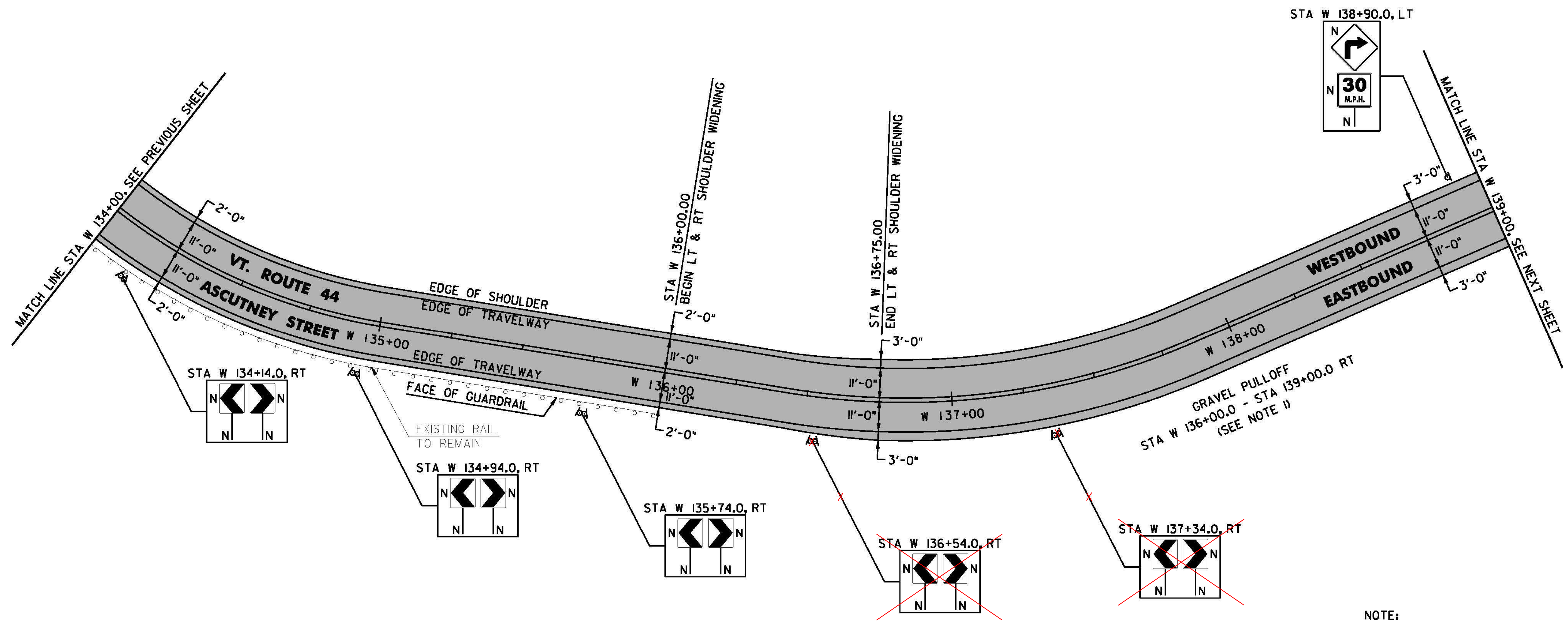
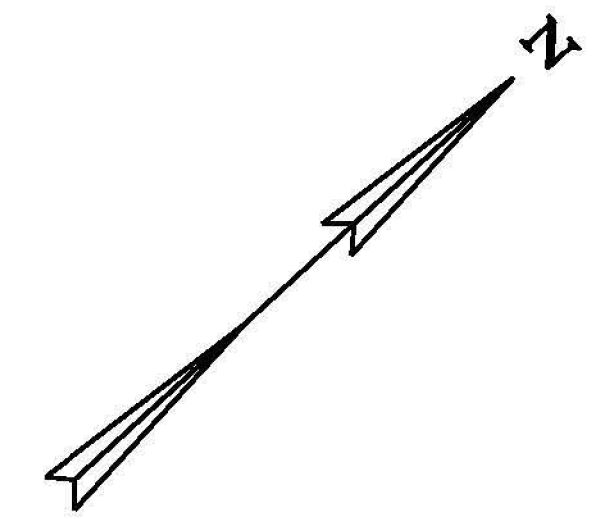


DURABLE 4 INCH WHITE LINE, TYPE A TAPE AND
 TEMPORARY 4 INCH WHITE LINE PAINT
 (ALL LINES WILL INCLUDE EDGE LINE BREAKS AND
 RADIUS FOR TOWN HIGHWAYS)
 WINDSOR:
 STA W 134+00.00 - STA W 139+00.00 EDGE LINE LT & RT

DURABLE 4 INCH YELLOW LINE, TYPE A TAPE AND
 TEMPORARY 4 INCH YELLOW LINE PAINT
 (ALL LINES WILL INCLUDE C/L BREAKS FOR TOWN HIGHWAYS)
 S=SOLID D=DASHED
 WINDSOR:
 STA W 134+00.00 - STA W 139+00.00 S - S
 LT - RT
 S - S



• NOT INSTALLED IN GRAVEL PULLOFF

NOTE:
 1. PROVIDE A 4 FT WIDE 1/2" TYPE IVS APRON FOR THE EXISTING GRAVEL PULLOFF. ANY REQUIRED EXCAVATION SHALL BE PERFORMED AS DIRECTED BY THE ENGINEER AND PAID FOR UNDER ITEM 608.25 ALL PURPOSE EXCAVATOR RENTAL, TYPE I.

LEGEND
 [Grey Box] OVERLAY AREA

SIGN LEGEND
 R = REMOVE
 S = SALVAGE
 N = NEW
 RET = RETAIN
 B-B = BACK TO BACK
 EXISTING = [Dashed Line]
 NEW = [Solid Line]
 R = RETURN TO TOWN OF WINDSOR

NOT TO SCALE
WINDSOR PROJECT LAYOUT SHEET #20

PROJECT NAME: CHESTER-SPRINGFIELD-ROCKINGHAM-WINDSOR	PLOT DATE: 3/27/2015
PROJECT NUMBER: STP 2952(1)	DRAWN BY: A. KIRBY
FILE NAME: z13c518bdr_seg04.dgn	CHECKED BY: J. SHIELDS
PROJECT LEADER: D. GOZALKOWSKI	SHEET 256 OF 309
DESIGNED BY: A. HAWKINS	