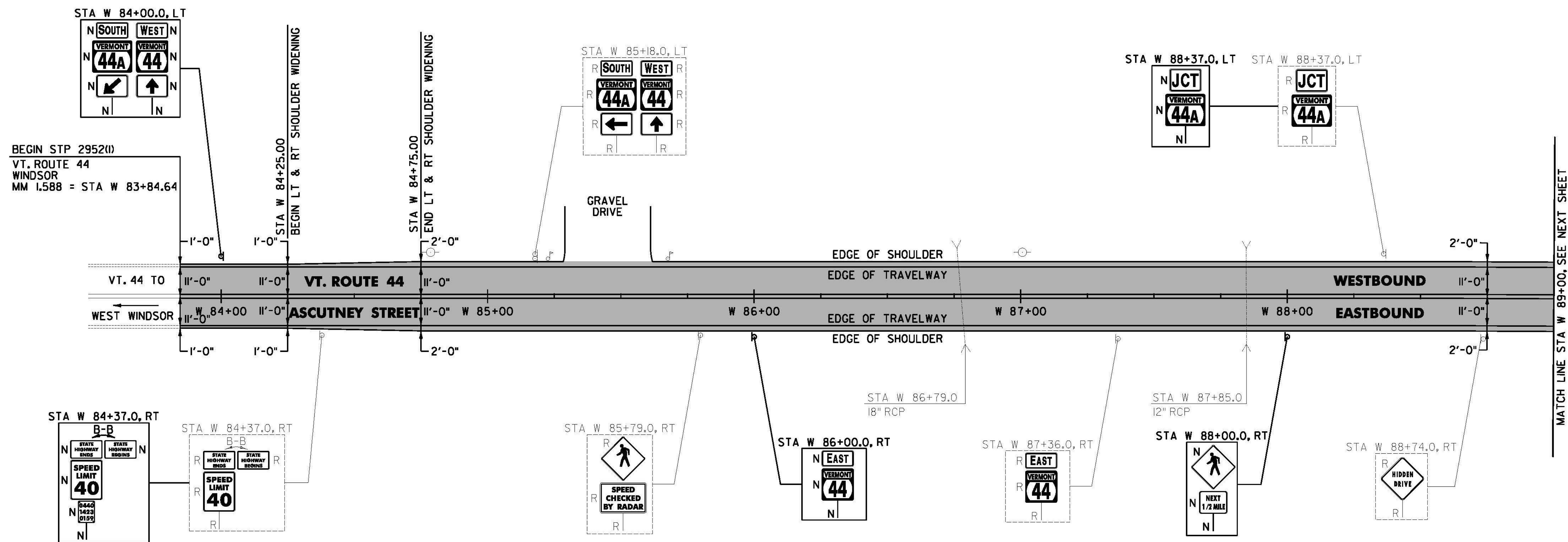



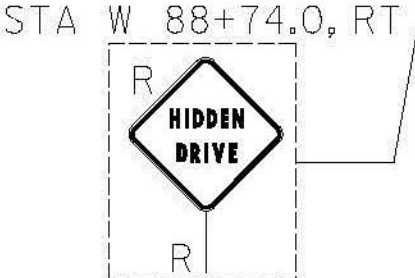
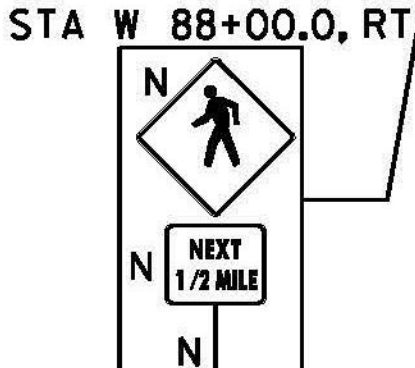
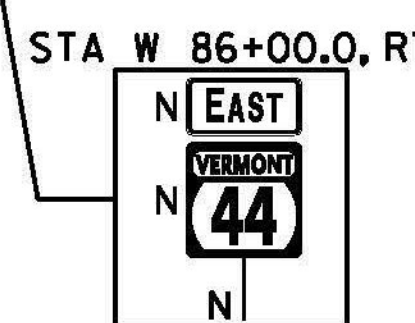
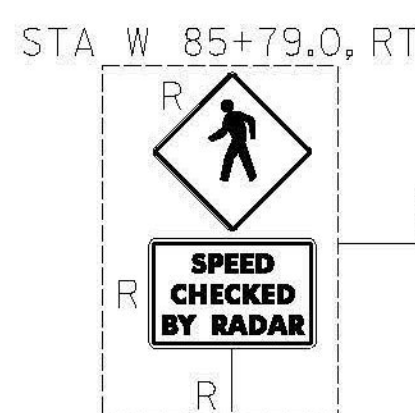
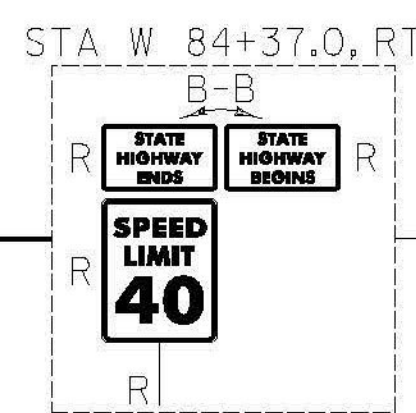
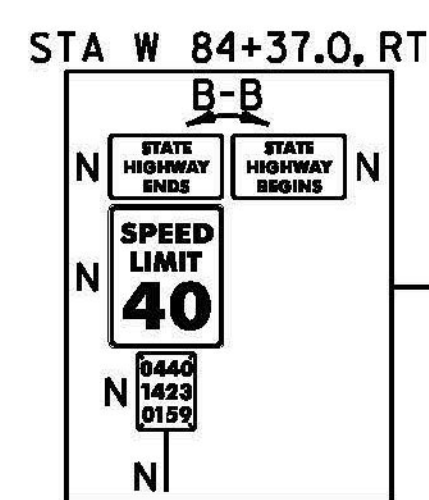
DURABLE 4 INCH WHITE LINE, TYPE A TAPE AND
 TEMPORARY 4 INCH WHITE LINE, PAINT
 (ALL LINES WILL INCLUDE EDGE LINE BREAKS AND
 RADIUS FOR TOWN HIGHWAYS)
 WINDSOR:
 STA W 83+84.64 - STA W 89+00.00 EDGE LINE LT & RT

DURABLE 4 INCH YELLOW LINE, TYPE A TAPE AND
 TEMPORARY 4 INCH YELLOW LINE, PAINT
 (ALL LINES WILL INCLUDE C/L BREAKS FOR TOWN HIGHWAYS)
 S=SOLID D=DASHED
 WINDSOR:
 STA W 83+84.64 - STA W 89+00.00 LT & RT
 S - S

REMOVING SIGNS
 AS SHOWN - 16



BEGIN STP 2952(1)
 VT. ROUTE 44
 WINDSOR
 MM 1.588 = STA W 83+84.64



LEGEND
 OVERLAY AREA

SIGN LEGEND
 R = REMOVE
 S = SALVAGE
 N = NEW
 RET = RETAIN
 B-B = BACK TO BACK
 EXISTING = _____
 NEW = _____
 R = RETURN TO TOWN
 O OF WINDSOR

NOT TO SCALE
**WINDSOR
 PROJECT
 LAYOUT
 SHEET #10**

PROJECT NAME: CHESTER-SPRINGFIELD-ROCKINGHAM-WINDSOR	PLOT DATE: 3/27/2015
PROJECT NUMBER: STP 2952(1)	DRAWN BY: A. KIRBY
FILE NAME: z13c5i8bdr_seg04.dgn	CHECKED BY: J. SHIELDS
PROJECT LEADER: D. GOZALKOWSKI	DESIGNED BY: A. HAWKINS
SHEET 246 OF 309	