

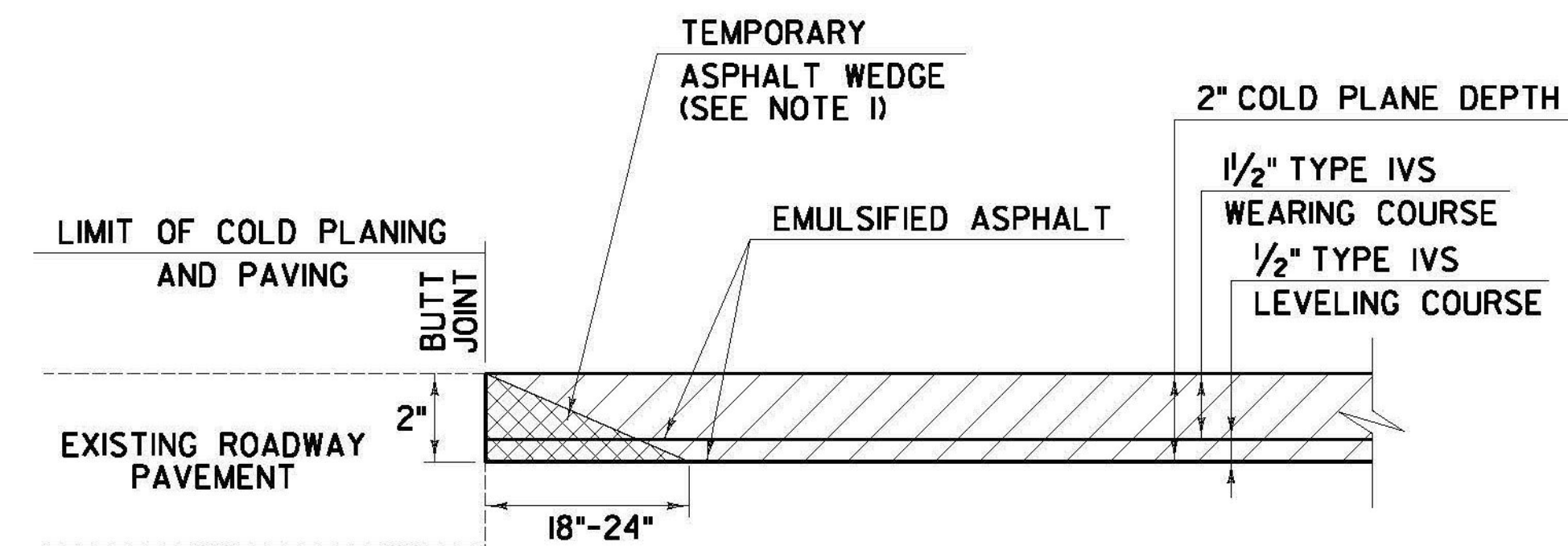
**SAFETY EDGE DETAIL**

WINDSOR:

VT. ROUTE 44 STA W 83+84.64 TO STA W 201+37.42 RT & LT  
 VT. ROUTE 44 STA W 201+37.42 TO STA W 205+03.00 LT  
 VT. ROUTE 44 STA W 205+03.00 TO STA W 215+26.00 RT & LT  
 VT. ROUTE 44 STA W 215+26.00 TO STA W 220+22.00 RT  
 VT. ROUTE 44 STA W 220+22.00 TO STA W 227+47.00 LT

NOTES:

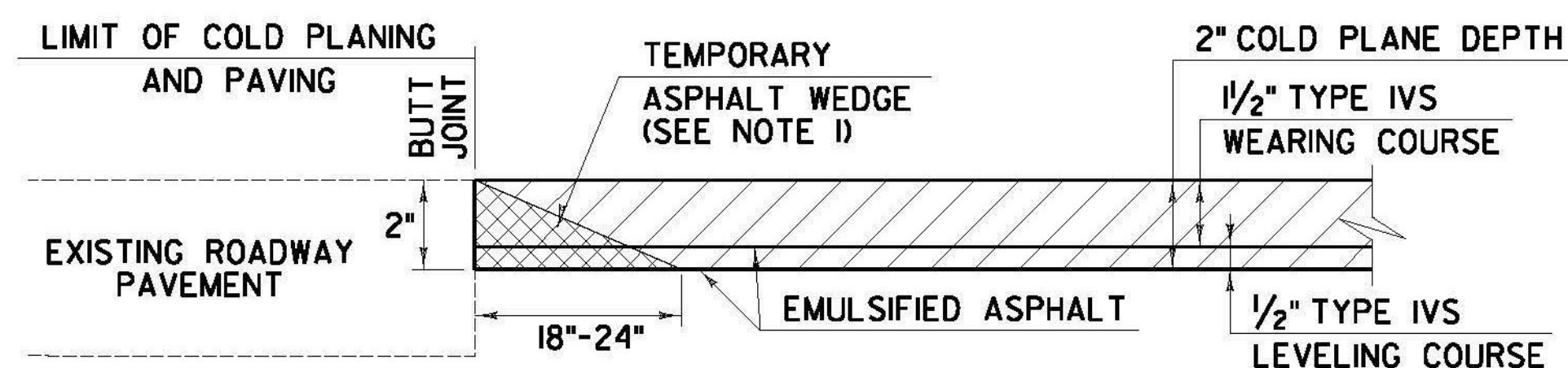
1. THE EDGE OF PAVEMENT SHALL BE FORMED IN SUCH A WAY THAT THE BITUMINOUS CONCRETE PAVEMENT IS EXTRUDED OR COMPRESSED TO FORM THE 30 - 35 ANGLE. DEVICES THAT SIMPLY STRIKE-OFF THE MIX WITHOUT PROVIDING ANY COMPACTIVE EFFORT ARE NOT ALLOWED.
2. LEVELING COURSE MAY INCLUDE THE SAFETY EDGE AT THE CONTRACTOR'S CHOICE.



**COLD PLANE SIDE ROAD APPROACH AREA DETAIL**

NOTE:

1. TEMPORARY ASPHALT WEDGE SHALL BE REMOVED PRIOR TO PAVING. COST TO BE CONSIDERED INCIDENTAL TO PAVING AND PAID FOR UNDER ITEM 490.30 SUPERPAVE BITUMINOUS CONCRETE PAVEMENT.



**COLD PLANE APPROACH AREA DETAIL**

WINDSOR:

VT. ROUTE 44 MM 3.814 = STA W 201+37.42 - END OVERLAY/BEGIN COLD PLANE  
 VT. ROUTE 44 MM 4.943 = STA W 260+99.04 - END PROJECT  
 U.S. ROUTE 5 MM 3.239 = STA W 171+01.92 - BEGIN PROJECT  
 U.S. ROUTE 5 MM 4.057 = STA W 214+20.96 - END PROJECT

NOTE:

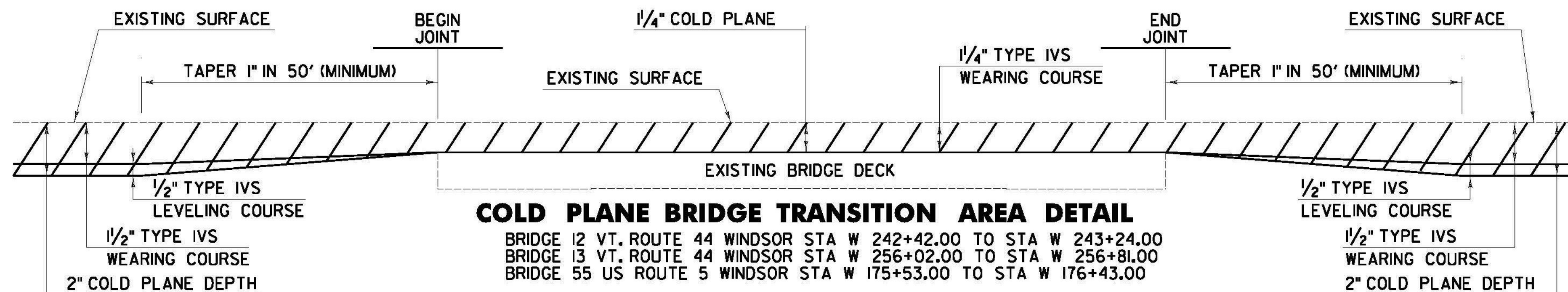
1. TEMPORARY ASPHALT WEDGE SHALL BE REMOVED PRIOR TO PAVING. COST TO BE CONSIDERED INCIDENTAL TO PAVING UNDER ITEM 490.30 SUPERPAVE BITUMINOUS CONCRETE PAVEMENT.

WINDSOR

VT. ROUTE 44	FAIRVIEW AVENUE	STA W 205+12.80 RT
	TIMSON AVENUE	STA W 207+60.96 RT
	BAVIER AVENUE	STA W 210+14.40 RT
	SHERMAN AVENUE	STA W 214+15.68 LT
	KINIRY STREET	STA W 214+94.88 LT
	ENRIGHT AVENUE	STA W 216+48.80 RT
	CHERRY STREET	STA W 227+04.00 LT
	CEMETERY ROAD	STA W 234+22.08 LT
	ASCUTNEY STREET	STA W 234+69.60 LT
	UNION STREET	STA W 237+07.20 LT
	FITCH COURT	STA W 241+34.88 LT
	CLOUGH AVENUE	STA W 246+36.48 RT
	ICE HOUSE ROAD	STA W 250+37.76 LT
	MAPLE STREET	STA W 255+76.32 RT

U.S. ROUTE 5

LOWELL STREET	STA W 171+49.44 LT
MAPLE STREET	STA W 172+65.60 LT
BRIDGE STREET	STA W 177+72.48 RT
WELLS STREET	STA W 179+94.24 LT
DURKEE STREET	STA W 181+57.92 RT
WRIGHT COURT	STA W 184+27.20 LT
ETTA FRAISER DRIVE	STA W 186+12.00 RT
RIVER STREET	STA W 192+29.76 RT
STATE STREET	STA W 195+09.60 LT
DEPOT STREET	STA W 196+36.32 RT
EVERETT LANE	STA W 204+91.68 RT



**COLD PLANE BRIDGE TRANSITION AREA DETAIL**

BRIDGE 12 VT. ROUTE 44 WINDSOR STA W 242+42.00 TO STA W 243+24.00  
 BRIDGE 13 VT. ROUTE 44 WINDSOR STA W 256+02.00 TO STA W 256+81.00  
 BRIDGE 55 US ROUTE 5 WINDSOR STA W 175+53.00 TO STA W 176+43.00

NOT TO SCALE

<b>WINDSOR PAVING DETAILS SHEET #1</b>	PROJECT NAME: CHESTER-SPRINGFIELD-ROCKINGHAM-WINDSOR
	PROJECT NUMBER: STP 2952(1)
	FILE NAME: z13c518pd_seg04.dgn
PROJECT LEADER: D. GOZALKOWSKI	PLOT DATE: 3/27/2015
DESIGNED BY: A. HAWKINS	DRAWN BY: A. KIRBY
	CHECKED BY: J. SHIELDS
	SHEET 234 OF 309